



Queensland

*Water Act 2000*

# Water Regulation 2002

Reprinted as in force on 24 November 2011

Reprint No. 8E

This reprint is prepared by  
the Office of the Queensland Parliamentary Counsel  
Warning—This reprint is not an authorised copy

# Information about this reprint

This regulation is reprinted as at 24 November 2011. The reprint shows the law as amended by all amendments that commenced on or before that day (Reprints Act 1992 s 5(c)).

The reprint includes a reference to the law by which each amendment was made—see list of legislation and list of annotations in endnotes. Also see list of legislation for any uncommenced amendments.

This page is specific to this reprint. See previous reprints for information about earlier changes made under the Reprints Act 1992. A table of reprints is included in the endnotes.

**Also see endnotes for information about—**

- **when provisions commenced**
- **editorial changes made in earlier reprints.**

## Spelling

The spelling of certain words or phrases may be inconsistent in this reprint or with other reprints because of changes made in various editions of the Macquarie Dictionary (for example, in the dictionary, ‘lodgement’ has replaced ‘lodgment’). Variations of spelling will be updated in the next authorised reprint.

## Dates shown on reprints

**Reprints dated at last amendment** All reprints produced on or after 1 July 2002, authorised (that is, hard copy) and unauthorised (that is, electronic), are dated as at the last date of amendment. Previously reprints were dated as at the date of publication. If an authorised reprint is dated earlier than an unauthorised version published before 1 July 2002, it means the legislation was not further amended and the reprint date is the commencement of the last amendment.

If the date of an authorised reprint is the same as the date shown for an unauthorised version previously published, it merely means that the unauthorised version was published before the authorised version. Also, any revised edition of the previously published unauthorised version will have the same date as that version.

**Replacement reprint date** If the date of an authorised reprint is the same as the date shown on another authorised reprint it means that one is the replacement of the other.



Queensland

# Water Regulation 2002

## Contents

|                      |  | Page |
|----------------------|--|------|
| <b>Part 1</b>        | <b>Preliminary</b>   |      |
| <b>Division 1</b>    | <b>Introduction</b>  |      |
| 1                    | Short title . . . . .  | 9    |
| 2                    | Commencement . . . . .   | 9    |
| 3                    | Definitions . . . . .  | 9    |
| <b>Division 2</b>    | <b>Watercourse identification and outer bank location</b>                                      |      |
| <b>Subdivision 1</b> | <b>Preliminary</b>   |      |
| 3A                   | Purpose of div 2 . . . . .   | 10   |
| 3AB                  | Meaning of terms used in div 2 . . . . .   | 10   |
| <b>Subdivision 2</b> | <b>Supporting provisions</b>   |      |
| 3AC                  | Diagram depicting different valley reaches . . . . .   | 10   |
| 3AD                  | Explanations and accompanying cross-section diagrams for typical upper valley reach . . . . .  | 10   |
| 3AE                  | Explanations and accompanying cross-section diagrams for typical middle valley reach . . . . . | 11   |
| 3AF                  | Explanations and accompanying cross-section diagrams for typical lower valley reach . . . . .  | 11   |
| 3AG                  | Additional information about applicability of cross-section diagrams . . . . .                 | 12   |
| 3AH                  | Explanation about valley margins . . . . .   | 12   |
| 3AI                  | Explanation about terraces . . . . .   | 13   |
| <b>Part 2</b>        | <b>Allocation and sustainable management</b>   |      |
| <b>Division 1A</b>   | <b>Water planning</b>  |      |
| 3D                   | Requirement for land and water management plan—Act, s 73 . .                                   | 13   |
| <b>Division 1B</b>   | <b>Implementing water resource plans</b>   |      |
| 3E                   | Water allocations register—Act, s 127 . . . . .  | 14   |
| 4                    | Locations of offices of the registry—Act, s 148 . . . . .                                      | 14   |
| 5                    | Documents that may be lodged in the registry—Act, s 148 . . . .                                | 15   |

Contents

---

|                      |  |    |
|----------------------|--|----|
| <b>Division 1C</b>   | <b>Processes for granting unallocated water</b>                                    |    |
| <b>Subdivision 1</b> | <b>Preliminary</b>   |    |
| 5A                   | Application of div 1C. . . . .   | 16 |
| <b>Subdivision 2</b> | <b>Competitive processes</b>   |    |
| 5B                   | Application of sdiv 2 . . . . .  | 17 |
| 5C                   | Public notice of auction or tender . . . . .                                       | 17 |
| 5D                   | Sale notice about auction or tender . . . . .                                      | 18 |
| 5E                   | Conditions for auction or tender . . . . .   | 19 |
| 5F                   | Failure to complete purchase after auction or tender . . . . .                     | 20 |
| 5G                   | Selling water after auction . . . . .  | 21 |
| 5H                   | Sale of water may be withdrawn. . . . .  | 21 |
| <b>Subdivision 3</b> | <b>Process without competition</b>   |    |
| 5I                   | Application of sdiv 3 . . . . .  | 21 |
| 5J                   | Public notice of availability of water . . . . .                                   | 22 |
| 5K                   | Availability of water may be withdrawn . . . . .                                   | 23 |
| <b>Division 2</b>    | <b>Interim allocation and management arrangements</b>                              |    |
| <b>Subdivision 1</b> | <b>General</b>   |    |
| 7                    | Entities—Act, ss 190 and 193 . . . . .   | 24 |
| 8                    | Transferring interim water allocation to other land—Act, s 195 . .                 | 24 |
| 9                    | Application for approval to transfer interim water allocation . . . .              | 25 |
| 10                   | Deciding application for approval . . . . .  | 26 |
| 11                   | Decision to refuse to approve proposed transfer . . . . .                          | 26 |
| 12                   | Decision to approve proposed transfer without conditions . . . . .                 | 26 |
| 13                   | Decision to approve proposed transfer with conditions . . . . .                    | 27 |
| 13A                  | Approval under s 13 . . . . .  | 27 |
| 13B                  | Completion of transfer of interim water allocation . . . . .                       | 27 |
| <b>Subdivision 2</b> | <b>Interim water allocations for Julius Dam water supply scheme</b>                |    |
| 13C                  | Granting interim water allocations—Act, s 201 . . . . .                            | 28 |
| 13D                  | Application of sdiv 2 . . . . .  | 28 |
| 13E                  | Expiry of relevant interim water allocation and grant of new allocations . . . . . | 28 |
| <b>Division 3</b>    | <b>Water licences</b>  |    |
| 14                   | Entities—Act, ss 206 and 213 . . . . .   | 30 |
| 14A                  | Water licence fee . . . . .  | 30 |
| 15                   | Seasonal water assignments and rules—Act, s 230 . . . . .                          | 31 |

|                    |   |    |
|--------------------|---|----|
| <b>Division 3A</b> | <b>Transfer of water licences—Act, s 223</b>                        |    |
| 15A                | Application of div 3A . . . . .                                     | 31 |
| 15B                | Definitions for div 3A . . . . .                                    | 32 |
| 15C                | Application to transfer, amend or amalgamate water licences . . .   | 32 |
| 15D                | Additional information may be required . . . . .                    | 33 |
| 15E                | Criteria for deciding application . . . . .                         | 34 |
| 15F                | Deciding application . . . . .                                      | 34 |
| 15G                | Intention to proceed . . . . .                                      | 34 |
| 15H                | Completion of transfer, amendment or amalgamation . . . . .         | 35 |
| <b>Division 4</b>  | <b>Catchment areas</b>  |    |
| 16                 | Catchment areas—Act, s 258 . . . . .                                | 36 |
| <b>Division 5</b>  | <b>Quarry materials</b>   |    |
| 17                 | Royalty for State quarry material—Act, s 292 . . . . .              | 36 |
| <b>Division 6</b>  | <b>Water bore drillers</b>  |    |
| 18                 | Classes of licence—Act, s 299 . . . . .                             | 36 |
| 19                 | Water bore driller's licence endorsements—Act, s 299 . . . . .      | 37 |
| 20                 | Qualifications or experience for class 1 licence—Act, s 299 . . . . | 37 |
| 21                 | Qualifications or experience for class 2 licence—Act, s 299 . . . . | 39 |
| 22                 | Qualifications or experience for class 3 licence—Act, s 299 . . . . | 40 |
| 23                 | Conditions of water bore driller's licence—Act, s 302 . . . . .     | 42 |
| 24                 | Records of water bores drilled—Act, s 313 . . . . .                 | 43 |
| <b>Part 2A</b>     | <b>Annual levy payable to commission—Act, section 360F</b>          |    |
| 24A                | Definitions for pt 2A . . . . .                                     | 44 |
| 24B                | Amount and apportionment of annual levy . . . . .                   | 45 |
| 24C                | Requirements for notice of annual levy . . . . .                    | 45 |
| 24D                | Payment of annual levy . . . . .                                    | 46 |
| <b>Part 3</b>      | <b>Infrastructure and service</b>                                   |    |
| 25                 | Section numbers 25–30 not used . . . . .                            | 46 |
| <b>Part 4</b>      | <b>Water authorities</b>  |    |
| 31                 | Water authorities established—Act, s 548 . . . . .                  | 47 |
| 32                 | Returning officer for election of directors—Act, s 598 . . . . .    | 47 |
| 32A                | Procedures for election of directors . . . . .                      | 48 |
| 32B                | Election of directors by mail or at meeting . . . . .               | 48 |
| 32C                | Notice of election at meeting . . . . .                             | 49 |
| 32D                | Appointment of proxy for election at meeting . . . . .              | 50 |
| 32E                | Minutes of meeting for election . . . . .                           | 50 |

Contents

---

|               |  |    |
|---------------|--|----|
| 33            | Roll of voters. . . . .  | 50 |
| 34            | Nominations for election by mail. . . . .  | 52 |
| 34A           | Nominations for election at meeting. . . . .   | 52 |
| 35            | When ballot must be held. . . . .  | 53 |
| 36            | Preparing ballot papers. . . . .   | 53 |
| 37            | Distributing voting material for election by mail. . . . .   | 54 |
| 37A           | Distributing ballot papers for election at meeting. . . . .  | 55 |
| 38            | How long ballot for election by mail is open. . . . .  | 55 |
| 39            | Voting in election by mail. . . . .  | 55 |
| 39A           | Voting in election at meeting. . . . .   | 56 |
| 40            | How returning officer must deal with voting material for election<br>by mail. . . . .  | 57 |
| 41            | Scrutiny. . . . .  | 57 |
| 42            | Initial scrutiny of voting material for election by mail. . . . .  | 58 |
| 43            | Counting votes. . . . .  | 59 |
| 44            | What happens if votes for 2 or more candidates are equal. . . . .  | 60 |
| 45            | Declaring election result. . . . .   | 60 |
| 46            | Filling casual vacancies. . . . .  | 61 |
| 47            | Substantial compliance. . . . .  | 61 |
| 48            | Conduct of special ballot—Act, s 695. . . . .  | 61 |
| 48A           | Employing offices for water authorities established—Act, s 625. . . . .  | 61 |
| <b>Part 5</b> | <b>Investigations, enforcement and offences</b>  |    |
| 48B           | Dissolution of Taberna Bore Water Board and appointment of<br>chief executive to perform functions—Act, s 691(1)(d). . . . . | 62 |
| 49            | Destroying vegetation in a watercourse, lake or spring—Act,<br>s 814. . . . .  | 62 |
| 50            | Excavating in a watercourse, lake or spring—Act, s 814. . . . .  | 63 |
| 51            | Placing fill in a watercourse, lake or spring—Act, s 814. . . . .  | 64 |
| 52            | Requirements for decommissioning a water bore—Act, s 817. . . . .  | 65 |
| <b>Part 6</b> | <b>Miscellaneous provisions</b>  |    |
| 52AAA         | Prescribed purpose for which constructing authority may take<br>water—Act, s 20(8)(a). . . . .                               | 65 |
| 52AAB         | Prescribed conditions on taking water by constructing<br>authority—Act, s 20(9)(a). . . . .                                  | 65 |
| 52AA          | Definition relevant customer. . . . .  | 65 |
| 52AB          | Cancellation of approved water efficiency management plan. . . . .   | 66 |
| 52A           | Authorised taking of water—Act, s 808. . . . .   | 66 |

|                   |   |    |
|-------------------|---|----|
| 53                | Drainage rates—Act, s 993 . . . . .   | 67 |
| 54                | Downstream and upstream limits of watercourses—Act,<br>s 1006(1) . . . . .    | 67 |
| 55                | Water declared to be water in a watercourse—Act, s 1006(2) . . .              | 67 |
| 56                | Water management areas . . . . .  | 68 |
| 57                | Changing boundaries of water management areas . . . . .                       | 69 |
| 58                | Charges for water allocated, supplied or taken—Act, s 1014. . . .             | 70 |
| 59                | Minimum charge . . . . .  | 70 |
| 60                | Notice for payment of charges . . . . .                                       | 70 |
| 60A               | Prescribed organisation and program—Act, s 1014. . . . .                      | 71 |
| 61                | Drainage and embankment areas—Act, s 1014 . . . . .                           | 72 |
| 61A               | Code against which development applications assessed—Act,<br>s 1014 . . . . . | 72 |
| 62                | Code for self-assessable development—Act, s 1014. . . . .                     | 72 |
| 62A               | Accounting period—Act, sch 4, definition water year . . . . .                 | 73 |
| 63                | Fees . . . . .  | 74 |
| 64                | Water sharing rules . . . . .   | 74 |
| 65                | Nominal entitlement . . . . .   | 75 |
| 66                | Announced entitlement. . . . .  | 75 |
| 67                | Annual entitlement . . . . .  | 76 |
| <b>Part 7</b>     | <b>Metering</b>   |    |
| <b>Division 1</b> | <b>Preliminary</b>  |    |
| 68                | Purpose of pt 7 . . . . .   | 77 |
| 69                | How purpose is to be achieved . . . . .                                       | 77 |
| <b>Division 2</b> | <b>Meter installation</b>   |    |
| 70                | Metered entitlement notice . . . . .  | 78 |
| 70A               | Notice of no existing works. . . . .  | 78 |
| 71                | Metering information notice . . . . .   | 79 |
| 72                | Meter assessment notice . . . . .   | 80 |
| 73                | Site preparation by holder or owner . . . . .                                 | 81 |
| 74                | Meter installation by holder or owner . . . . .                               | 82 |
| <b>Division 3</b> | <b>Metered entitlements</b>   |    |
| 75                | Declaration of metered entitlements. . . . .                                  | 82 |
| 76                | Metering service charge—Act, s 1014 . . . . .                                 | 83 |
| <b>Division 4</b> | <b>Miscellaneous</b>  |    |
| 77                | Ownership of approved meters . . . . .  | 85 |

Contents

---

|                   |   |     |
|-------------------|---|-----|
| 78                | Meter reading by holder of metered entitlement or owner of works . . . . .          | 85  |
| 79                | Meter reading by chief executive . . . . .  | 85  |
| 80                | Metering exit charge—Act, s 1014 . . . . .  | 86  |
| 80A               | Metering assessment charge . . . . .  | 86  |
| 81                | Specifications issued by chief executive . . . . .                                  | 87  |
| <b>Part 8</b>     | <b>Water supply emergency (SEQ Region)</b>  |     |
| 82                | Purpose of pt 8 . . . . .   | 87  |
| 83                | Definitions for pt 8 . . . . .  | 88  |
| 84                | Water supply emergency to which pt 8 applies . . . . .                              | 90  |
| 85                | Part of State to which pt 8 applies . . . . .                                       | 90  |
| 86                | Service providers to which pt 8 applies . . . . .                                   | 90  |
| 87                | Measures to be carried out . . . . .  | 90  |
| 87A               | Directions by service provider . . . . .  | 92  |
| 88                | Outcomes to be achieved . . . . .   | 93  |
| 89                | Directions for giving water supply emergency response . . . . .                     | 94  |
| 90                | Works to be carried out by coordinator-general . . . . .                            | 94  |
| 91                | Costs . . . . .   | 95  |
| 92                | Offence not to comply with service provider's directions . . . . .                  | 95  |
| 93                | Confidential information . . . . .  | 96  |
| <b>Part 9</b>     | <b>Transitional provisions</b>  |     |
| <b>Division 1</b> | <b>Transitional provisions for water bore drillers</b>                              |     |
| 99                | Qualifications or experience for water bore driller's licences—Act, s 299 . . . . . | 97  |
| 100               | Period for which licence has effect—Act, s 302 . . . . .                            | 97  |
| 101               | Conditions of class 1 water bore driller's licence—Act, s 302 . . . . .             | 98  |
| <b>Division 2</b> | <b>Transitional provision for allocation and sustainable management</b>             |     |
| 102               | Declared subartesian areas—Act, s 1046 . . . . .                                    | 98  |
| <b>Division 3</b> | <b>Transitional provision for failure impact assessing of dams</b>                  |     |
| 103               | Failure impact rating—Act, ss 1067 and 1068 . . . . .                               | 99  |
| <b>Division 4</b> | <b>Transitional provision for former water areas</b>                                |     |
| 104               | Continuing former water areas—Act, s 1083 . . . . .                                 | 99  |
| <b>Division 5</b> | <b>Miscellaneous transitional provisions</b>  |     |
| 105               | Continuing areas as water management areas . . . . .                                | 100 |
| 106               | Water charges . . . . .   | 100 |
| 107               | Application for approval to transfer interim water allocation . . . . .             | 100 |



|                      |  |     |
|----------------------|--|-----|
| 108                  | When changes to particular water charges have effect . . . . .                                       | 100 |
| 109                  | When conditions of supply contract do not apply—Act,<br>s 1117A(2) . . . . .                         | 101 |
| <b>Division 6</b>    | <b>Transitional provisions for Water Amendment Regulation<br/>(No. 1) 2005</b>                       |     |
| 110                  | Water licences mentioned in s 60A . . . . .  | 101 |
| 111                  | Effect of change to date water year ends . . . . .   | 101 |
| <b>Division 7</b>    | <b>Transitional provisions for Water and Other Legislation<br/>Amendment Regulation (No. 1) 2005</b> |     |
| <b>Subdivision 1</b> | <b>Water charges</b>   |     |
| 112                  | Application of new water charges. . . . .  | 102 |
| <b>Subdivision 2</b> | <b>Granting particular interim water allocations</b>   |     |
| 113                  | Purpose of sdiv 2 . . . . .  | 103 |
| 114                  | Application of sdiv 2 . . . . .  | 103 |
| 115                  | Application for interim water allocation . . . . .   | 104 |
| 116                  | Application for interim water allocation to take surface water. . . .                                | 105 |
| 117                  | Application for interim water allocation to take groundwater . . . .                                 | 105 |
| 118                  | Deciding application for groundwater . . . . .   | 106 |
| 119                  | When interim water allocation takes effect . . . . .   | 108 |
| 120                  | Amending interim resource operations licence . . . . .   | 108 |
| <b>Division 8</b>    | <b>Transitional provisions for Water Amendment Regulation<br/>(No. 4) 2006</b>                       |     |
| <b>Subdivision 1</b> | <b>Water charges accrued on 31 December 2005</b>   |     |
| 121                  | Definitions for sdiv 1 . . . . .   | 109 |
| 122                  | References to unamended regulation . . . . .   | 109 |
| 123                  | Adjustment of minimum charge . . . . .   | 109 |
| 124                  | Adjustment of meter charges . . . . .  | 110 |
| <b>Subdivision 2</b> | <b>Water charges under previous pt 8</b>   |     |
| 125                  | Definitions for sdiv 2 . . . . .   | 111 |
| 126                  | Non-application of previous pt 8 water charges . . . . .   | 112 |
| 127                  | Other refunds of previous pt 8 water charges . . . . .   | 112 |
| <b>Subdivision 3</b> | <b>Water charges from 1 July 2006</b>  |     |
| 128                  | New water charges payable from 1 July 2006 . . . . .   | 113 |
| 129                  | Minimum fee for particular management areas . . . . .  | 113 |
| <b>Division 9</b>    | <b>Transitional provision for Water Amendment Regulation<br/>(No. 1) 2009</b>                        |     |
| 130                  | Water licence fee for existing water licences and applications. . . .                                | 113 |

Contents

---

|                     |   |     |
|---------------------|---|-----|
| <b>Schedule 1AA</b> | <b>Valley reaches</b> .....                               | 115 |
| <b>Schedule 2</b>   | <b>Entities—Act, sections 190, 193, 206 and 213</b> ..... | 122 |
| <b>Schedule 3</b>   | <b>Transferring interim water allocation</b> .....        | 124 |
| <b>Schedule 4</b>   | <b>Seasonal water assignments</b> .....                   | 125 |
| <b>Schedule 5</b>   | <b>Catchment areas</b> .....                              | 127 |
| <b>Schedule 6</b>   | <b>Water authorities</b> .....                            | 129 |
| <b>Schedule 6A</b>  | <b>Employing offices for water authorities</b> .....      | 132 |
| <b>Schedule 7</b>   | <b>Drainage rates</b> .....                               | 133 |
| <b>Schedule 8</b>   | <b>Downstream and upstream limits</b> .....               | 134 |
| <b>Schedule 9</b>   | <b>Drainage and embankment areas</b> .....                | 160 |
| <b>Schedule 10</b>  | <b>Water sharing rules</b> .....                          | 161 |
| <b>Schedule 10A</b> | <b>Service providers</b> .....                            | 163 |
| <b>Schedule 10B</b> | <b>Measures</b> .....                                     | 164 |
| <b>Schedule 10C</b> | <b>Outcomes</b> .....                                     | 167 |
| <b>Schedule 10D</b> | <b>Water supply emergency response for outcomes</b> ..... | 169 |
| <b>Schedule 11</b>  | <b>Subartesian areas</b> .....                            | 170 |
| <b>Schedule 12</b>  | <b>Failure impact rating</b> .....                        | 173 |
| <b>Schedule 13</b>  | <b>Authority areas</b> .....                              | 183 |
| <b>Schedule 14</b>  | <b>Water charges</b> .....                                | 186 |
| <b>Schedule 15</b>  | <b>Royalties</b> .....                                    | 192 |
| <b>Schedule 15A</b> | <b>Metered entitlements</b> .....                         | 193 |
| <b>Schedule 16</b>  | <b>Fees</b> .....   | 202 |
| <b>Schedule 17</b>  | <b>Dictionary</b> .....                                   | 208 |

**Endnotes**

|   |   |     |
|---|---|-----|
| 1 | Index to endnotes .....                     | 212 |
| 2 | Date to which amendments incorporated ..... | 212 |
| 3 | Key .....                                   | 213 |
| 4 | Table of reprints .....                     | 213 |
| 5 | Tables in earlier reprints .....            | 215 |
| 6 | List of legislation .....                   | 215 |
| 7 | List of annotations .....                   | 221 |

# Water Regulation 2002

[as amended by all amendments that commenced on or before 24 November 2011]

## Part 1 Preliminary

### Division 1 Introduction

#### 1 Short title

This regulation may be cited as the *Water Regulation 2002*.

*Editor's note—*

As far as practicable, the parts of this regulation follow the chapters of the Act. Part 3 has been deliberately left blank to allow the regulation to be easily amended in the future.

A copy of a map or plan mentioned in this regulation may be inspected at the department's head office, Brisbane or on the department's website at <[www.derm.qld.gov.au](http://www.derm.qld.gov.au)>.

#### 2 Commencement

- (1) Sections 58–60, 74, 75(d) and (e), schedule 3, item 2, and schedule 14 commence on 30 June 2002.
- (2) The remaining provisions of this regulation commence on 19 April 2002.

#### 3 Definitions

The dictionary in schedule 17 defines particular words used in this regulation.

[s 3A]

---

## **Division 2                      Watercourse identification and outer bank location**

### **Subdivision 1              Preliminary**

#### **3A              Purpose of div 2**

The purpose of this division is to support the application of the provisions of the Act relating to the identification of watercourses and establishing the location of outer banks of watercourses.

#### **3AB            Meaning of terms used in div 2**

- (1) If a term used in this division is defined in chapter 1, part 2 of the Act, or in schedule 4 of the Act to the extent it supports the operation of chapter 1, part 2 of the Act, the term has the same meaning in this division and in schedule 1AA.
- (2) However, a reference to a watercourse is not intended to be limited in the way provided for in section 5(4) of the Act.

### **Subdivision 2              Supporting provisions**

#### **3AC            Diagram depicting different valley reaches**

Diagram A in schedule 1AA, part 1 depicts in overview the upper, middle and lower valley reaches of a valley drained by a typical watercourse.

#### **3AD            Explanations and accompanying cross-section diagrams for typical upper valley reach**

Schedule 1AA, part 2—

- (a) gives an explanation of the characteristics of a typical upper valley reach and associated watercourse; and

- (b) includes a diagram (diagram B) in cross-section form that depicts the natural features that are likely to be found in a typical upper valley reach; and
- (c) includes a diagram (diagram C) that depicts the natural features that are likely to be found in a typical watercourse in an upper valley reach and that can help in locating outer banks.

**3AE Explanations and accompanying cross-section diagrams for typical middle valley reach**

Schedule 1AA, part 3—

- (a) gives an explanation of the characteristics of a typical middle valley reach and associated watercourse; and
- (b) includes a diagram (diagram D) in cross-section form that depicts the natural features that are likely to be found in a typical middle valley reach; and
- (c) includes a diagram (diagram E) that depicts the natural features that are likely to be found in a typical watercourse in a middle valley reach and that can help in locating outer banks.

**3AF Explanations and accompanying cross-section diagrams for typical lower valley reach**

(1) Schedule 1AA, part 4—

- (a) gives an explanation of the characteristics of a typical lower valley reach and associated watercourse; and
- (b) includes a diagram (diagram F) in cross-section form that depicts the natural features that are likely to be found in a typical lower valley reach; and
- (c) includes a diagram (diagram G) that depicts the natural features that are likely to be found in a typical watercourse in a lower valley reach and that can help in locating outer banks.

(2) Schedule 1AA, part 4 also includes—

[s 3AG]

---

- (a) a diagram (diagram H) in cross-section form that depicts the natural features that are likely to be found in a typical lower valley reach where 2 or more watercourses in the form of anabranches are contained within the valley; and
- (b) a diagram (diagram I) in cross-section form that depicts the natural features that are likely to be found in typical watercourses in a lower valley reach where the valley contains 2 or more watercourses in the form of anabranches, and that can help in locating outer banks in a multiple watercourse environment.

### **3AG Additional information about applicability of cross-section diagrams**

- (1) For any valley, a particular valley reach could contain a section of valley reach, or a section of watercourse within a section of valley reach, that is not typical, having regard to the valley reach and watercourse cross-sections depicted in schedule 1AA, parts 2, 3 and 4.

*Example—*

The cross-section of part of a middle valley reach of a particular watercourse might more closely resemble what is typical for an upper valley reach cross-section, and the cross-section of part of a lower valley reach of a particular watercourse might more closely resemble what is typical for a middle valley reach cross-section.

- (2) Accordingly, a cross-section diagram could be used to help in the location of an outer bank, regardless of the valley reach in which the section of watercourse under consideration is located.

### **3AH Explanation about valley margins**

- (1) Schedule 1AA includes a number of references to valley margins.
- (2) A reference to a valley margin, in relation to a valley drained by a watercourse, is intended as a reference to the bedrock feature that forms a lateral extent of the valley floor.

- (3) A valley margin could consist of a hill, cliff, ridge or mountain, but this will generally vary according to where the valley margin is situated in the valley as a whole.

*Example—*

A valley margin in an upper valley reach could be a mountain, but in a lower valley reach, a valley margin is likely to be no higher than a ridge.

### **3AI Explanation about terraces**

- (1) Schedule 1AA includes a number of references to terraces.
- (2) A reference to a terrace, in relation to a valley drained by a watercourse, is intended as a reference to an abandoned floodplain that is situated above an active floodplain associated with the watercourse.
- (3) A terrace is formed when floodplains are abandoned during down cutting into the valley floor by base level change in the form of tectonic activity, by shifts in sediment load or by changes in the flow regime of the watercourse.

## **Part 2 Allocation and sustainable management**

### **Division 1A Water planning**

#### **3D Requirement for land and water management plan—Act, s 73**

- (1) For section 73(1)(b)(ii) and (2A)(c) of the Act, the time is—
- (a) the next water year after the water year the person used the water received under a seasonal water assignment; or
  - (b) the water year after the next water year.
- (2) In this section—

[s 3E]

---

***water year*** means—

- (a) for water taken under a water allocation—the water year for the resource operations plan under which the water allocation is managed; and
- (b) for water taken under an interim water allocation—the water year for the interim resource operations licence under which the interim water allocation is managed.

## **Division 1B                    Implementing water resource plans**

### **3E            Water allocations register—Act, s 127**

- (1) If the water sharing rules for a water allocation managed under a resource operations plan are stated to be continuous sharing rules in the plan, the nominal location for the allocation must be stated on the entry on the water allocations register for the allocation.
- (2) In this section—

***nominal location***, for a water allocation, means the location from which water may be taken on the day the continuous sharing rules first apply to the water allocation.

### **4            Locations of offices of the registry—Act, s 148**

- (1) Documents may be lodged—
  - (a) at the following offices of the registry during business hours—
    - Brisbane
    - Bundaberg
    - Bundall (Gold Coast)
    - Caboolture
    - Cairns
    - Ipswich



- Mackay
  - Maryborough
  - Nambour
  - Rockhampton
  - Roma
  - Toowoomba
  - Townsville; and
- (b) at other offices of the registry at the times fixed by the chief executive.
- (2) The chief executive must advertise in the local area the times when an office of the registry mentioned in subsection (1)(b) accepts documents.

## **5 Documents that may be lodged in the registry—Act, s 148**

- (1) This section applies to documents to be lodged in the registry.
- (2) The documents must be printed on paper that is—
- (a) international sheet size A4; and
  - (b) white bond of a density at least 80gm to a square metre; and
  - (c) free from discolouration and blemishes.
- (3) A document mentioned in subsection (2) must—
- (a) have clear margins no smaller than 10mm on all sides; and
  - (b) have a clear space no smaller than 90mm wide and 65mm deep at the top right-hand corner of the document for stamp duty imprint; and
  - (c) be completed on 1 side only, either—
    - (i) printed with type size no smaller than 1.8mm (10 point); or

[s 5A]

---

- (ii) completed in a way that is permanent and that can be photocopied to produce a copy satisfactory to the registrar; and
- (d) have all pages of the document and all attachments securely bound together in a way approved by the registrar.
- (4) An alteration on a document must be made by—
  - (a) striking through the printing or writing intended to be altered so that the original printing or writing is still legible; and
  - (b) having each party to the document and each witness initial the alteration to the document.

## **Division 1C                      Processes for granting unallocated water**

### **Subdivision 1                  Preliminary**

#### **5A                      Application of div 1C**

- (1) This division applies if a water resource plan for a plan area, resource operations plan that implements the water resource plan or wild river declaration states that the process for granting unallocated water in the plan area or the wild river area under the declaration is a process stated under this division.
- (2) A process stated under subdivision 2 or 3 applies for granting the water in the plan area or the wild river area under the declaration.
- (3) Subsection (2) is subject to—
  - (a) sections 5B and 5I; and
  - (b) the water resource plan, resource operations plan or wild river declaration.

---

## Subdivision 2      Competitive processes

### 5B      Application of sdiv 2

- (1) This subdivision states the process for granting unallocated water by public auction or tender.
- (2) If the water is to be granted as a water allocation or interim water allocation, only a process under this subdivision may be applied.

### 5C      Public notice of auction or tender

- (1) The chief executive must publish a notice (a *public notice*) about the availability of the water by auction or tender in a newspaper circulating generally in the relevant plan area or wild river area.
- (2) The public notice must—
  - (a) be published before—
    - (i) the day the auction is held; or
    - (ii) the start of the period in which tenders may be made; and
  - (b) state—
    - (i) whether the water may be granted by public auction or tender; and
    - (ii) where the sale notice about the auction or tender can be inspected.
- (3) The chief executive may amend the public notice by publishing a notice amending the public notice at any time before—
  - (a) the day the auction is held; or
  - (b) the closing day for the tender.

[s 5D]

---

## **5D Sale notice about auction or tender**

- (1) The chief executive must, before holding the auction or inviting tenders, prepare a written notice (a ***sale notice***) about the auction or tender stating the following—
  - (a) the following details for identifying the water—
    - (i) the water resource plan, resource operations plan or wild river declaration under which the water is available;
    - (ii) the reserve from which the water is available;
    - (iii) the purpose for which the water is available;
    - (iv) the type of water entitlement under which the water is to be granted;
  - (b) other details, if any, sufficient to identify the water, including, for example—
    - (i) the volume of water that may be granted; and
    - (ii) the location from which the water may be taken;
  - (c) whether the water is to be granted by public auction or public tender;
  - (d) the requirements, if any, for eligibility to bid or tender;
  - (e) for an auction—
    - (i) the day and time when the auction will be held; and
    - (ii) the place where the auction will be held;
  - (f) for a tender—
    - (i) the day (the ***closing day***) and time by which tenders must be made; and
    - (ii) the place where tenders must be lodged; and
    - (iii) the criteria, if any, for evaluating tenders or, if criteria for evaluating tenders are stated in the water resource plan, resource operations plan or wild river declaration, a reference to the criteria in the plan or declaration;

- (g) the conditions for the auction or tender;
- (h) the forms required for—
  - (i) taking part in the auction or tender; and
  - (ii) completing the purchase of the water made available by the auction or tender.
- (2) The sale notice must be available for inspection during business hours at the department's head office and the regional office nearest to the relevant plan area or wild river area.

*Editor's note—*

The department's head office is at 400 George Street, Brisbane. A sale notice may also be available for inspection on the department's website at <[www.derm.qld.gov.au](http://www.derm.qld.gov.au)>.

## **5E Conditions for auction or tender**

- (1) Without limiting section 5D(1)(g), subsections (2) to (5) state the conditions that apply to a sale by auction or tender.
- (2) A person bidding at an auction or making a tender must—
  - (a) be eligible to bid or tender in accordance with the requirements, if any, under—
    - (i) the water resource plan, resource operations plan or wild river declaration under which the water is available; and
    - (ii) the sale notice; and
  - (b) be eligible to hold the water entitlement under which the water is to be granted; and
  - (c) complete and lodge the required forms under the sale notice for taking part in the auction or tender within the period stated in the sale notice.
- (3) If the chief executive accepts a bid or tender as the successful bid or tender, the person making the bid or tender must complete the purchase of the water as required under the sale notice, including—

[s 5F]

---

- (a) paying the deposit and purchase price for the water within the period stated in the sale notice; and
  - (b) completing and lodging the required forms under the sale notice for buying the water within the period stated in the sale notice.
- (4) For a sale by auction, the highest bid that is at least the reserve price or the reserve cash premium for the water is the successful bid.
- (5) For a sale by tender, subject to subsection (6), the successful tender is either—
  - (a) if criteria for evaluating tenders are stated in the water resource plan, resource operations plan, wild river declaration or sale notice—the tender the chief executive considers is the successful tender having regard to the criteria; or
  - (b) otherwise, the highest tender that is at least the reserve price or the reserve cash premium for the water.
- (6) If there are 2 or more tenders of equal value that comply with subsection (5), the chief executive may—
  - (a) give each of the tenderers an opportunity to make an offer; and
  - (b) sell the water by accepting the best offer under paragraph (a).

## **5F Failure to complete purchase after auction or tender**

- (1) This section applies if—
  - (a) the chief executive accepts a bid at an auction or a tender as the successful bid or tender; and
  - (b) the person who made the bid or tender does not complete the purchase of the water in accordance with the conditions for the auction or tender for the water.
- (2) Any deposit paid by the person is forfeited to the State and the chief executive may otherwise deal with the water under this subdivision.

## **5G Selling water after auction**

- (1) If the water is not sold at an auction under this subdivision, the chief executive may sell the water—
  - (a) by accepting the best offer made after the auction; or
  - (b) by reducing the reserve price, advertising the reduced reserve price in the newspaper in which the auction was advertised and accepting the best offer that is at least the new reserve price or new reserve cash premium.
- (2) The conditions of sale stated in the sale notice for the auction apply, to the extent they can be applied, to a sale under this section.

## **5H Sale of water may be withdrawn**

- (1) The chief executive may withdraw the sale of the water—
  - (a) for a sale by auction—
    - (i) before the auction; or
    - (ii) if the water is not sold at the auction, after the auction; or
  - (b) for a sale by tender—before the closing day for the tender.
- (2) If the sale of the water is withdrawn under subsection (1), the chief executive must publish a notice about the withdrawal in the newspaper in which the public notice about the auction or tender was published.

## **Subdivision 3 Process without competition**

### **5I Application of sdiv 3**

- (1) This subdivision states the process for granting unallocated water, other than by public auction or tender.
- (2) If the unallocated water is reserved under the water resource plan, resource operations plan or wild river declaration for a

[s 5J]

---

State purpose or for helping indigenous communities achieve their economic and social aspirations, only the process under this subdivision may be applied.

(3) In this section—

***project of State significance*** means a project declared under the *State Development and Public Works Organisation Act 1971*, section 26, to be a significant project.

***State purpose*** means any of the following—

- (a) a project of State significance;
- (b) a town water supply;
- (c) for unallocated water reserved under a water resource plan or resource operations plan—a project of regional significance under the plan;
- (d) for unallocated water reserved under a wild river declaration—
  - (i) a project of regional significance under the declaration; or
  - (ii) ecotourism in the wild river area under the declaration.

## **5J Public notice of availability of water**

- (1) The chief executive must publish a notice (a ***public notice***) about the availability of the water in a newspaper circulating generally in the relevant plan area or wild river area.
- (2) The notice must state the following—
  - (a) the following details for identifying the water—
    - (i) the water resource plan, resource operations plan or wild river declaration under which the water is available;
    - (ii) the reserve from which the water is available;
    - (iii) the purpose for which the water is available;



- (b) other details, if any, sufficient to identify the water, including, for example—
    - (i) the volume of water that may be granted; and
    - (ii) the location from which the water may be taken;
  - (c) if the chief executive has decided there is a purchase price for the water, the purchase price;
  - (d) that the water may be granted only to a person who is granted a water licence to take water in the plan area or wild river area;
  - (e) details about making an application for the water licence, including for example, where to make the application and by when the application must be received;
  - (f) the other relevant conditions, if any, for granting the water that the chief executive considers appropriate.
- (3) The chief executive may amend the public notice by publishing a notice amending the public notice.

## **5K Availability of water may be withdrawn**

- (1) The chief executive may withdraw the availability of the water.
- (2) If the chief executive withdraws the availability of the water, the chief executive must publish a notice about the withdrawal in the newspaper in which the public notice about the availability of the water was published.

[s 7]

---

## **Division 2                      Interim allocation and management arrangements**

### **Subdivision 1              General**

#### **7                      Entities—Act, ss 190 and 193**

For sections 190(d)(vii) and 193(1)(e) of the Act, the entities are in schedule 2.

#### **8                      Transferring interim water allocation to other land—Act, s 195**

- (1) An interim water allocation holder (the *proposed transferor*) may transfer to other land, all or part of the authority to take water under the allocation in relation to land.
- (2) However, subsection (1) applies only if—
  - (a) the interim water allocation—
    - (i) is managed under an interim resource operations licence for a water supply scheme mentioned in schedule 3, column 1; and
    - (ii) is applied for a purpose mentioned opposite the water supply scheme in schedule 3, column 2; and
  - (b) the transfer is in accordance with any conditions, for the water supply scheme, in schedule 3, column 3; and

*Editor's note—*

A copy of an interim resource operations licence mentioned in schedule 3 is available on the department's website at <[www.derm.qld.gov.au/water/management/irols](http://www.derm.qld.gov.au/water/management/irols)>.

- - 
  - (c) the person acquiring the authority (the *proposed transferee*) is the owner of land that may be supplied with water under the interim resource operations licence; and
  - (d) the transfer results in the proposed transferee acquiring an authority to take water in relation to the land of the

- proposed transferee; and
- (e) the proposed transferee intends to apply the allocation for a purpose mentioned, for the water supply scheme, in schedule 3, column 2; and
- (f) the transfer is made in accordance with the chief executive's written approval.

## **9 Application for approval to transfer interim water allocation**

- (1) This section applies for obtaining the chief executive's approval of a transfer mentioned in section 8.
- (2) An application must be made to the chief executive.
- (3) The application must—
  - (a) be made jointly by the proposed transferor and proposed transferee; and
  - (b) be in the approved form.
- (4) The application must be accompanied by the following—
  - (a) a copy of the document under which the proposed transferor's interim water allocation is held;
  - (b) a statutory declaration by the proposed transferor that each person (an *interested entity*) who has a financial or other interest in the land of the proposed transferor for which the interim water allocation is held has been given notice of the proposed transfer;
  - (c) the written consent of each interested entity to the proposed transfer;
  - (d) evidence of the existence of a supply contract between the proposed transferee and the interim resource operations licence holder;
  - (e) the application fee mentioned in schedule 16.

[s 10]

---

## **10 Deciding application for approval**

- (1) In deciding whether to grant the application mentioned in section 9, the chief executive must have regard to the following—
  - (a) the effect of the proposed transfer on the sustainability of land and water resources in the area;
  - (b) the purpose for which the proposed transferee intends to use the allocation;
  - (c) any other matter the chief executive considers appropriate.
- (2) After considering the matters mentioned in subsection (1), the chief executive may—
  - (a) refuse to approve the proposed transfer; or
  - (b) approve the proposed transfer with or without conditions.

## **11 Decision to refuse to approve proposed transfer**

- (1) The chief executive must refuse to approve the proposed transfer if the proposed transferee does not intend to apply the water allocation for a purpose mentioned, for the water supply scheme, in schedule 3, column 2.
- (2) If the chief executive decides to refuse to approve the proposed transfer, the chief executive must, within 10 business days—
  - (a) give the proposed transferor and the proposed transferee an information notice for the decision to refuse; and
  - (b) give the interim resource operations licence holder notice of the decision.

## **12 Decision to approve proposed transfer without conditions**

If the chief executive decides to approve the proposed transfer without conditions, the chief executive must, within 10

business days, give the proposed transferor, the proposed transferee and the interim resource operations licence holder notice of the decision.

### **13 Decision to approve proposed transfer with conditions**

- (1) If the chief executive decides to approve the proposed transfer with conditions, the chief executive must, within 10 business days—
  - (a) give the proposed transferee an information notice for the decision to approve the proposed transfer with conditions; and
  - (b) give the proposed transferor and the interim resource operations licence holder notice of the decision.
- (2) The conditions the chief executive may impose include a condition that the interim water allocation is to be adjusted to avoid a negative effect on the sustainability of land and water resources.

### **13A Approval under s 13**

- (1) If a proposed transferee given an approval under section 13 intends to proceed with the transfer, the proposed transferee must give the chief executive notice in the approved form.
- (2) The notice must be given—
  - (a) if the proposed transferee appeals against the decision—within 30 business days after the appeal is finally decided; or
  - (b) otherwise—within 30 business days after receiving the information notice under section 13(1)(a).

### **13B Completion of transfer of interim water allocation**

- (1) This section applies if the chief executive—
  - (a) approves the proposed transfer under section 12; or
  - (b) receives a notice under section 13A(1).

[s 13C]

---

- (2) The chief executive may require the proposed transferor or the proposed transferee to return to the chief executive documents under which interim water allocations are held.
- (3) The chief executive must cancel or amend existing interim water allocations, or issue new interim water allocations necessary to give effect to the transfer—
  - (a) if the chief executive has requested the return of documents under subsection (2)—within 30 business days after the return of the documents; or
  - (b) otherwise, within 30 business days after the chief executive—
    - (i) gives notice under section 12; or
    - (ii) receives a notice under section 13A(1).

## **Subdivision 2      Interim water allocations for Julius Dam water supply scheme**

### **13C      Granting interim water allocations—Act, s 201**

This subdivision states a process for section 201(2) of the Act.

### **13D      Application of sdiv 2**

This subdivision applies to the relevant interim water allocation mentioned in the Act, section 201(1).

### **13E      Expiry of relevant interim water allocation and grant of new allocations**

- (1) The chief executive may nominate a day (the *nominated day*) for expiry of the relevant interim water allocation and the grant of new allocations to eligible entities to replace the expired relevant interim water allocation (the *proposed action*).

- (2) The chief executive must, at least 25 days before the nominated day, give a notice about the proposed action to—
  - (a) the holder of the relevant licence; and
  - (b) each eligible entity.
- (3) The notice must state the following—
  - (a) the day the notice is given;
  - (b) the nominated day;
  - (c) details of the proposed action, including particulars of each eligible entity and the new allocations;
  - (d) that the holder of the relevant licence or eligible entity may make written submissions to the chief executive about the proposed action—
    - (i) at an address stated in the notice; and
    - (ii) within a stated period of at least 20 days.
- (4) On the nominated day—
  - (a) the relevant interim water allocation expires; and
  - (b) the new allocations are granted.
- (5) Within 30 business days after the nominated day, the chief executive must give—
  - (a) the holder of the relevant licence and each eligible entity a notice about the matters in subsection (4); and
  - (b) each eligible entity a new allocation in the approved form.
- (6) A new allocation granted under this section takes effect from the nominated day.
- (7) The supply arrangement for the relevant interim water allocation applies to each new allocation.
- (8) In this section—

***eligible entity*** means each of the following—

  - (a) Mount Isa City Council;

[s 14]

---

(b) Mount Isa Mines Limited;

(c) Mount Isa Water Board.

***new allocations*** means the new allocations under section 201(2)(b) of the Act that are—

(a) for Mount Isa City Council to take 7900ML; and

(b) for Mount Isa Mines Limited to take 8850ML; and

(c) for Mount Isa Water Board to take 5000ML.

***relevant licence*** means the interim resource operations licence for the Julius Dam water supply scheme.

## **Division 3                      Water licences**

### **14            Entities—Act, ss 206 and 213**

For sections 206(4)(g) and 213(e)(viii) of the Act, the entities are in schedule 2.

### **14A        Water licence fee**

(1) The water licence fee mentioned in schedule 16, item 41 is payable for a water licence, other than the following—

(a) a water licence only to take supplemented water;

(b) a water licence to take water for stock or domestic purposes, unless the licence is for taking underground water for stock or domestic purposes from the Great Artesian Basin.

(2) The water licence fee for a water licence—

(a) is payable for each year the licence is in force; and

(b) must be paid within the period stated in a notice given to the licensee under subsection (3).

(3) The chief executive must give the licensee a notice stating—



- (a) the amount of the water licence fee and the period to which it relates; and
- (b) the period, of at least 20 business days after the notice is given, in which the fee must be paid.

## **15 Seasonal water assignments and rules—Act, s 230**

- (1) Seasonal water assignments are allowed in a water management area mentioned in schedule 4, column 1, for a water licence mentioned for the area in column 2.
- (2) The seasonal water assignment rules for a water management area are stated, for the area, in column 3.

*Editor's note—*

A copy of seasonal water assignment rules mentioned in schedule 4 may be obtained from the department's regional office for the area to which the rules relate.

## **Division 3A                      Transfer of water licences—Act, s 223**

### **15A Application of div 3A**

- (1) This division applies to a water licence, to take water, to which a water resource plan applies, whether or not the licence attaches to the land (the *original licence*).
- (2) If the resource operations plan that implements the water resource plan states rules for changing the location from which water may be taken under a water licence, all or part of the original licence may be—
  - (a) transferred to a prescribed person within the meaning of section 223(6) of the Act (a *transfer*); or
  - (b) amended to change the location from which the water may be taken or the purpose for which the water may be taken (an *amendment*); or

[s 15B]

---

- (c) amalgamated with another water licence held or to be held by the transferee (an *amalgamation*).
- (3) This division states the process for dealing with an application for the transfer, amendment or amalgamation.

## **15B Definitions for div 3A**

In this division—

*amalgamation*, in relation to the original licence, see section 15A(2)(c).

*amendment*, in relation to the original licence, see section 15A(2)(b).

*new licence* means the water licence that the chief executive may issue under this division after a transfer, amendment or amalgamation of the original licence.

*original licence* see section 15A(1).

*transfer*, in relation to the original licence, see section 15A(2)(a).

*transfer notice* see section 15G(1).

## **15C Application to transfer, amend or amalgamate water licences**

- (1) A person may, in relation to the original licence, apply to the chief executive for a transfer, amendment or amalgamation.
- (2) The application must be—
  - (a) made to the chief executive in the approved form; and
  - (b) for a transfer or amalgamation—made jointly by the following—
    - (i) the holder of the original licence;
    - (ii) the proposed transferee.
- (3) The application must—
  - (a) state each of the following—

- (i) details of the original licence;
    - (ii) if the original licence, or part of the licence, is to be amalgamated with the transferee's water licence—details of the transferee's licence;
    - (iii) the purpose for which the water will be taken under the new licence;
    - (iv) details of the location of the proposed taking of water under the new licence;
    - (v) the volume of water proposed to be taken under the new licence; and
  - (b) be accompanied by—
    - (i) a statutory declaration by the holder of the original licence that each person (an *interested entity*) who has a financial or other interest in the land of the holder for which the licence is held has been given notice of the proposed transfer, amendment or amalgamation; and
    - (ii) the written consent of each interested entity to the proposed transfer, amendment or amalgamation; and
    - (iii) the application fee.
- (4) The application can be for 1 or more of the matters mentioned in section 15A(2).

## **15D Additional information may be required**

The chief executive may require—

- (a) the applicant to give additional information about the application; or
- (b) any information included in the application, or any additional information required under paragraph (a), to be verified by statutory declaration.

[s 15E]

---

### **15E Criteria for deciding application**

- (1) In deciding whether to approve the application, the chief executive must consider the following—
  - (a) any additional information given about the application;
  - (b) the water resource plan;
  - (c) the resource operations plan, including, in particular, the rules, stated in the resource operations plan, for transferring, amending or amalgamating water licences;
  - (d) any wild river declaration that may apply to the original licence.
- (2) Subsection (1) does not limit the matters the chief executive may consider.

### **15F Deciding application**

- (1) After considering the matters mentioned in section 15E, the chief executive may—
  - (a) refuse the application; or
  - (b) approve the application with or without conditions.
- (2) The chief executive must, within 10 business days after deciding the application, give the applicant notice of the decision.

*Note—*

See section 205 of the Act for the circumstances in which the chief executive is required to give either an information notice or a notice stating the decision and the reasons for the decision.

### **15G Intention to proceed**

- (1) If the applicant is given an information notice for the decision and intends to proceed with the transfer, amendment or amalgamation, the applicant must give the chief executive notice in the approved form (a ***transfer notice***).

- (2) The transfer notice must be given within 30 business days after—
  - (a) if the applicant appeals against the decision—the day the appeal is finally decided; or
  - (b) otherwise—the day the applicant receives the information notice.

## **15H Completion of transfer, amendment or amalgamation**

- (1) This section applies if the chief executive—
  - (a) gives the applicant notice of the decision, other than an information notice; or
  - (b) receives a transfer notice within the period mentioned in section 15G(2).
- (2) The chief executive may require the proposed transferee to give a document evidencing ownership of land to which the new licence will attach.
- (3) The chief executive must cancel, amend or subdivide the original licence, or issue a new licence, necessary to give effect to the transfer, amendment or amalgamation within 30 business days after—
  - (a) if the chief executive has, under subsection (2), required the proposed transferee to give a document—the day the chief executive receives the document; or
  - (b) if the chief executive receives a transfer notice—the day the chief executive receives the notice; or
  - (c) otherwise—the day the chief executive gives notice of the decision under section 15F(2).

## **Division 4                      Catchment areas**

### **16            Catchment areas—Act, s 258**

The area shown on each plan mentioned in schedule 5, column 2 is declared to be a catchment area and given the name mentioned opposite the plan in column 1.

## **Division 5                      Quarry materials**

### **17            Royalty for State quarry material—Act, s 292**

- (1) The rate at which royalty is payable under the Act is stated in schedule 15.
- (2) However, no royalty is payable for State quarry material removed under an allocation notice if the chief executive of a department issues a certificate stating that the material was supplied to the department for the department's use.

## **Division 6                      Water bore drillers**

### **18            Classes of licence—Act, s 299**

- (1) For section 299(2)(b) of the Act, the following are the classes of water bore driller's licences—
  - (a) class 1 water bore driller's licence;
  - (b) class 2 water bore driller's licence;
  - (c) class 3 water bore driller's licence.
- (2) A class 1 licence authorises the licence holder to carry out drilling activities in single subartesian aquifer systems.
- (3) A class 2 licence authorises the licence holder to carry out drilling activities in all subartesian aquifer systems.

- (4) A class 3 licence authorises the licence holder to carry out drilling activities in all subartesian and artesian aquifer systems.

## **19 Water bore driller's licence endorsements—Act, s 299**

- (1) For section 299(2)(c) of the Act, the following are the water bore driller's licence endorsements—
  - (a) cable tool;
  - (b) auger;
  - (c) rotary air;
  - (d) rotary mud;
  - (e) non-drilling rig.
- (2) A cable tool endorsement authorises drilling activities using cable tool or cable percussion drilling methods.
- (3) An auger endorsement authorises drilling activities using bucket auger, hollow stem auger or solid stem auger methods.
- (4) A rotary air endorsement authorises drilling activities using rotary drilling methods with air as the drilling fluid.
- (5) A rotary mud endorsement authorises drilling activities using rotary drilling methods with water as the drilling fluid or as the base for the drilling fluid.
- (6) A non-drilling rig endorsement authorises water bore activities using non-drilling rig methods including spear point construction, hand digging and the use of excavators or backhoes for the construction of wells, excavations and galleries.

## **20 Qualifications or experience for class 1 licence—Act, s 299**

- (1) For section 299(2)(d) of the Act, the qualifications or experience for a class 1 water bore driller's licence are either—

[s 20]

---

- (a) holding a licence, equivalent to a class 1 water bore driller's licence, granted by the entity that administers the licensing of water bore drillers in another State; or
  - (b) the qualifications or experience stated in subsection (2).
- (2) For subsection (1)(b), the qualifications or experience are—
  - (a) successful completion of—
    - (i) the class 1 licence module and the drilling method endorsement module of the examinations conducted by the Australian Drilling Industry Training Committee (*ADITC*) for any endorsement for which the applicant is applying; or
    - (ii) another course considered equivalent by the chief executive; and
  - (b) demonstrated drilling and grouting knowledge; and
  - (c) either—
    - (i) both—
      - (A) successful completion of the Drilling Industry Certification and Training Course (the *DICAT course*) conducted by ADITC or another course considered equivalent by the chief executive; and
      - (B) employment in the operation of a drilling machine under the direct supervision of a licensed water bore driller for at least 6 months during which at least 6 bores were drilled; or
    - (ii) employment in the operation of a drilling machine under the direct supervision of a licensed water bore driller for at least 12 months during which at least 6 bores were drilled; or
    - (iii) employment in the operation of a drilling machine, other than in water bore drilling activities, for at least 12 months during which at least 10 bores that intersect underground water were drilled; or



- (iv) if the employment was undertaken in a foreign country—employment in the operation of a drilling machine in water bore drilling activities for at least 12 months during which at least 10 bores that intersect underground water were drilled.

## 21      **Qualifications or experience for class 2 licence—Act, s 299**

- (1) For section 299(2)(d) of the Act, the qualifications or experience for a class 2 water bore driller's licence are either—
  - (a) holding a licence, equivalent to a class 2 water bore driller's licence, granted by the entity that administers the licensing of water bore drillers in another State; or
  - (b) the qualifications or experience stated in subsection (2).
- (2) For subsection (1)(b), the qualifications or experience are—
  - (a) successful completion of—
    - (i) the class 2 licence module and the drilling method endorsement module of the examinations conducted by ADITC for any endorsement for which the applicant is applying; or
    - (ii) another course considered equivalent by the chief executive; and
  - (b) demonstrated drilling and grouting knowledge; and
  - (c) either—
    - (i) both—
      - (A) employment as a licensed class 1 driller for at least 12 months; and
      - (B) drilling at least 6 bores including, under the direct supervision of the holder of a class 2 licence, at least 3 bores for which a class 2 licence is required (a *class 2 bore*); or
    - (ii) both—

[s 22]

---

- (A) successful completion of the DICAT course or another course considered equivalent by the chief executive; and
- (B) employment in the operation of a drilling machine under the direct supervision of a licensed water bore driller for at least 18 months during the drilling of at least 6 bores including at least 3 class 2 bores drilled under the direct supervision of the holder of a class 2 licence; or
- (iii) employment in the operation of a drilling machine under the direct supervision of a licensed water bore driller for at least 24 months during the drilling of at least 10 bores including at least 3 class 2 bores drilled under the direct supervision of the holder of a class 2 licence; or
- (iv) employment in the operation of a drilling machine, other than in water bore drilling activities, for at least 24 months during which at least 10 bores that intersect multiple aquifer systems were drilled; or
- (v) if the employment was undertaken in a foreign country—employment in the operation of a drilling machine in water bore drilling activities for at least 24 months during which at least 10 bores that intersect multiple aquifer systems were drilled.

## **22 Qualifications or experience for class 3 licence—Act, s 299**

- (1) For section 299(2)(d) of the Act, the qualifications or experience for a class 3 water bore driller's licence are either—
  - (a) holding a licence, equivalent to a class 3 water bore driller's licence, granted by the entity that administers the licensing of water bore drillers in another State; or
  - (b) the qualifications or experience stated in subsection (2).

- (2) For subsection (1)(b), the qualifications or experience are—
- (a) successful completion of—
    - (i) the class 3 licence module and the drilling method endorsement module of the examinations conducted by ADITC for any endorsement for which the applicant is applying; or
    - (ii) another course considered equivalent by the chief executive; and
  - (b) successful completion of 1 of the courses mentioned in subsection (3); and
  - (c) demonstrated drilling and grouting knowledge; and
  - (d) either—
    - (i) both—
      - (A) employment as a licensed class 2 driller, or in the operation of a drilling machine under the direct supervision of the holder of a class 3 licence, for at least 24 months; and
      - (B) drilling at least 10 bores including, under the direct supervision of the holder of a class 3 licence, at least 3 bores for which a class 3 licence is required (a *class 3 bore*); or
    - (ii) all of the following—
      - (A) successful completion of the DICAT course or another course considered equivalent by the chief executive;
      - (B) employment as a licensed class 2 driller, or in the operation of a drilling machine under the direct supervision of the holder of a class 3 licence, for at least 18 months;
      - (C) drilling at least 10 bores including, under the direct supervision of the holder of a class 3 licence, at least 3 class 3 bores; or

[s 23]

---

- (iii) employment in the operation of a drilling machine, other than in water bore drilling activities, for at least 36 months during which at least 10 bores that intersect artesian water were drilled; or
  - (iv) if the employment was undertaken in a foreign country—employment in the operation of a drilling machine in water bore drilling activities for at least 36 months during which at least 10 bores that intersect artesian water were drilled.
- (3) For subsection (2)(b), the following are the courses—
  - (a) The Use and Application of Drilling Fluids, conducted by the Australian Drilling Industry Association (**ADIA**);
  - (b) training in the use and application of drilling fluids conducted by ADITC;
  - (c) another course considered equivalent by the chief executive.

## **23 Conditions of water bore driller's licence—Act, s 302**

- (1) For section 302(1)(a) of the Act, the following are the conditions for a water bore driller's licence—
  - (a) water bore drilling activities that tap an aquifer in the sediments of an artesian basin must be carried out in accordance with 'Minimum standards for the construction and reconditioning of water bores that intersect the sediments of artesian basins in Queensland', published by the department;
  - (b) other water bore drilling activities must be carried out in accordance with 'Minimum construction requirements for water bores in Australia', published by the department;
  - (c) if a development approval or compliance permit under the *Sustainable Planning Act 2009* is required to carry out particular water bore drilling activities, the licence holder must see the approval or permit and carry out the activities in accordance with the approval or permit;

- (d) self-assessable development that is operational work mentioned in the *Sustainable Planning Regulation 2009*, schedule 3, part 2, table 4, item 1(e), must be carried out in accordance with the code approved for the development under section 62;
- (e) the licence has effect for a period of 10 years.

*Editor's note—*

A copy of a document mentioned in paragraph (a) or (b) may be obtained from the department's head office in Brisbane or inspected on the department's website at <[www.derm.qld.gov.au](http://www.derm.qld.gov.au)>.

- (2) The chief executive, in granting a water bore driller's licence, must impose on the licence a condition that the licensee must not construct screened and designed gravel packed bores if the licensee has not completed—
  - (a) the course Well Screens, Sieve Analysis and Gravel Packs, conducted by ADIA; or
  - (b) another course considered equivalent by the chief executive.

## **24 Records of water bores drilled—Act, s 313**

For section 313(1) of the Act, the following is the information required to be kept about each water bore drilling activity—

- (a) the name and address of the owner of the land on which the activity is being carried out;
- (b) the location of the activity;
- (c) the name and water bore driller's licence number of the driller performing the work;
- (d) the drilling method used;
- (e) the dates the water bore drilling activity started and finished;
- (f) details of the following—
  - (i) the strata drilled;

[s 24A]

---

- (ii) water produced by the strata, including the volume and quality of the water, the depth at which it is struck and the depth to which it rises naturally;
- (iii) the bore hole diameter;
- (iv) the type and diameter of the bore casing;
- (v) the diameter and location of the bore hole cementing;
- (vi) the number and size of the slots or perforations in the casing, or screens installed, for water entry;
- (g) an estimation of the rate at which water may be produced from the bore.

## Part 2A                      Annual levy payable to commission—Act, section 360F

### 24A      Definitions for pt 2A

In this part—

***commission income statement*** means the commission's income statement for the relevant financial year as contained in the document called 'Service Delivery Statement' prepared by the commission and published in the State budget for the relevant financial year.

*Editor's note—*

A copy of the 'Service Delivery Statement' is available for inspection at <[www.budget.qld.gov.au](http://www.budget.qld.gov.au)>.

***estimated user charges*** are the estimated user charges stated in the commission income statement for the relevant financial year.

***relevant financial year*** means the financial year for which the levy is payable.

***relevant water service provider*** means each of the following authorities, established under the *South East Queensland Water (Restructuring) Act 2007*, section 6—

- (a) Queensland Bulk Water Supply Authority, trading as Seqwater;
- (b) Queensland Bulk Water Transport Authority, trading as LinkWater.

## **24B Amount and apportionment of annual levy**

- (1) The total annual levy amount must be based on a financial year.
- (2) The total annual levy amount payable under section 360F of the Act for a relevant financial year is an amount up to the amount of the estimated user charges for the financial year.
- (3) The total annual levy amount decided under subsection (2) is to be apportioned among the water service providers as follows—
  - (a) for each relevant water service provider—half of the total annual levy amount;
  - (b) for each water service provider other than a relevant water service provider—nil.

## **24C Requirements for notice of annual levy**

- (1) If the amount of the levy apportioned to a water service provider under section 24B(3) is more than nil, the chief executive officer of the commission must give the water service provider a notice about the levy payable by the water service provider.
- (2) The chief executive officer of the commission may give a notice to a water service provider on a quarterly basis or at an interval decided by the chief executive officer of the commission (the ***levy period***).
- (3) The notice must state the following—

[s 24D]

---

- (a) the relevant financial year;
- (b) the levy period to which the notice applies;
- (c) that the levy becomes payable on the day the notice is given;
- (d) the amount of the levy payable by the water service provider;
- (e) the day by which the levy must be paid (the *due date*);
- (f) the way in which the levy must be paid;
- (g) that if the levy is not paid by the due date, the State may, under section 360F(3) of the Act, recover from the water service provider the amount of the levy as a debt.

#### **24D Payment of annual levy**

- (1) The levy becomes payable by a water service provider on the day the water service provider is given a notice under section 24C(1).
- (2) The water service provider must pay the levy—
  - (a) within 30 days after the chief executive officer of the commission gives the water service provider the notice; and
  - (b) in the way stated in the notice.

## **Part 3 Infrastructure and service**

### **25 Section numbers 25–30 not used**

See editor's note to section 1.



---

## **Part 4                      Water authorities**

### **31        Water authorities established—Act, s 548**

- (1) Each water authority mentioned in schedule 6, column 1, is established.
- (2) If the authority is established for an authority area, the authority area is shown on the plan mentioned opposite the authority in column 2.

### **32        Returning officer for election of directors—Act, s 598**

- (1) For the first election of directors or any election when there are no directors comprising a water authority's board, the chief executive—
  - (a) must appoint a person the chief executive considers appropriate as the returning officer; and
  - (b) may appoint a person the chief executive considers appropriate as the deputy returning officer.
- (2) For any other election of directors, the board—
  - (a) must appoint a person the board considers appropriate as the returning officer; and
  - (b) may appoint a person the board considers appropriate as the deputy returning officer.
- (3) The returning officer—
  - (a) must conduct an election in the way stated in this part; and
  - (b) may take the action and give the directions the returning officer considers reasonably necessary—
    - (i) to ensure no irregularities happen in the election; or
    - (ii) to remedy a procedural defect that appears to the returning officer to exist in relation to the election.

Maximum penalty for subsection (3)(a)—20 penalty units.

[s 32A]

---

- (4) The returning officer must not influence, or attempt to influence, the outcome of an election.

Maximum penalty—20 penalty units.

- (5) If the returning officer is unable to perform the returning officer's functions, for example because of illness, the deputy returning officer or, if there is no deputy returning officer, another person the board or, for the first election of directors, the chief executive considers appropriate must perform the functions.

### **32A Procedures for election of directors**

- (1) An election of directors may be conducted—

- (a) by mail; or
- (b) at a meeting.

- (2) In subsection (1)—

*by mail*, in relation to the conduct of an election, means other than at a meeting and may include voting material being given, for example—

- (a) by handing it to the person; or
- (b) by sending it by mail; or
- (c) by sending it by facsimile; or
- (d) by sending it electronically.

### **32B Election of directors by mail or at meeting**

- (1) For a first election of directors or any election when there are no directors comprising a water authority's board, the chief executive may decide to allow the returning officer to conduct the election at a meeting of the authority's ratepayers rather than by mail if the chief executive is satisfied—
  - (a) the authority's area includes only a small number of ratepayers; and

- (b) the ratepayers would be able to attend a meeting for the election.
- (2) For any other election of directors, the board may decide to allow the returning officer to conduct the election at a meeting of the authority's ratepayers if the board is satisfied of the matters mentioned in subsection (1)(a) and (b).

### **32C Notice of election at meeting**

- (1) If a decision is made under section 32B to conduct an election at a meeting, the returning officer must send a notice about the election to each of the authority's ratepayers.
- (2) The notice must state—
  - (a) for a first election of directors—that the water authority has been established or formed; and

*Editor's note—*

See sections 548 (Establishing water authorities) and 690 (Amalgamating water authorities and authority areas) of the Act.

- (b) that a meeting will be held to elect the directors of the authority; and
- (c) the date and place for the meeting; and
- (d) that the ratepayer may appoint a proxy to—
  - (i) attend the meeting; and
  - (ii) if section 33(3) or (5) applies to the ratepayer—nominate an individual; and
  - (iii) if the ratepayer is entitled to vote—
    - (A) nominate a candidate for election under section 34A; and
    - (B) vote on behalf of the ratepayer.
- (3) The date for the meeting must be at least 15 business days after the returning officer sends the notice.
- (4) The election may be held at a meeting of the board being held for another purpose.

[s 32D]

---

### **32D Appointment of proxy for election at meeting**

- (1) The appointment of a proxy is effective only if a properly completed proxy form is given to the returning officer before the returning officer calls for nominations under section 34A.
- (2) A properly completed proxy form—
  - (a) states the full name of the person appointed; and
  - (b) is signed by both the person appointing and the person appointed.
- (3) The appointment of the proxy—
  - (a) can not be transferred by the holder of the appointment to another person; and
  - (b) can not be irrevocable.
- (4) A ratepayer who is a proxy for another ratepayer may, in the absence of the other ratepayer, vote both in the ratepayer's own right and also as proxy for the other ratepayer.
- (5) However, a proxy must not be exercised if the ratepayer who appointed the proxy is present at the meeting for the election.

### **32E Minutes of meeting for election**

- (1) The returning officer must—
  - (a) ensure minutes are recorded of all proceedings of the meeting for the election; and
  - (b) sign the minutes to verify their accuracy.
- (2) As soon as practicable after the meeting, the returning officer must ensure a copy of the minutes is given to each ratepayer.

## **33 Roll of voters**

- (1) The returning officer must compile a roll of voters in accordance with this section.

Maximum penalty—20 penalty units.

- (2) The roll must state the full name and address of each ratepayer.
- (3) If 2 or more ratepayers are joint owners or occupiers, the returning officer must ask them to nominate in writing an individual to represent them.
- (4) The returning officer must insert on the roll the name and address of—
  - (a) the person nominated; or
  - (b) if no-one is nominated—the owner or occupier whose name appears first in the records of the chief executive or the board.
- (5) If a ratepayer is a body corporate, the returning officer must ask the body corporate to nominate in writing an individual (a *nominee*) to represent the body corporate.
- (6) The returning officer must insert the name and address of the nominee on the roll.
- (7) The returning officer must—
  - (a) allow a ratepayer to inspect the roll, free of charge, at the board's public office premises during business hours; and
  - (b) on payment of a reasonable fee—give the ratepayer a copy of the roll.
- (8) Subject to subsection (4), a person who is a ratepayer whose name does not appear on the roll may apply in writing to the returning officer to have the person's name included on the roll.
- (9) If the returning officer is satisfied the person is a ratepayer, the returning officer must insert the person's name and address on the roll.
- (10) If the election is held at a meeting, the returning officer must compile the roll of voters at the meeting.

[s 34]

---

### **34 Nominations for election by mail**

- (1) The returning officer must, by notice to each person entitled to vote (a *voter*), call for nominations of persons eligible to be elected as directors.

*Editor's note—*

See section 603 (Eligibility for appointment as director) of the Act.

- (2) The notice must state—
  - (a) the day and time, at least 10 business days after the notice is given, when nominations close; and
  - (b) the day, not more than 20 business days after nominations close, when voting material will be given to voters if a ballot is necessary.
- (3) A nomination must be—
  - (a) written; and
  - (b) signed by the candidate and 2 voters; and
  - (c) given to the returning officer before nominations close.
- (4) A candidate may withdraw a nomination by notice to the returning officer no later than 1 hour before nominations close.
- (5) A person must not, under subsection (3) or (4), state anything the person knows is false or misleading in a material particular.

Maximum penalty—20 penalty units.
- (6) It is enough for a complaint for an offence against subsection (5) to state the statement made was 'false or misleading' to the person's knowledge, without specifying which.

### **34A Nominations for election at meeting**

- (1) The returning officer must, at a meeting to elect directors, call for nominations of persons eligible to be elected.
- (2) A nomination must be by a voter or a voter's proxy, seconded by another voter and accepted by the candidate nominated.

- (3) If the candidate nominated is not present at the meeting, the nomination must be—
  - (a) in writing; and
  - (b) signed by the candidate and 2 voters; and
  - (c) given to the returning officer at the time the officer calls for nominations.
- (4) A person must not, under subsection (3), state anything the person knows is false or misleading in a material particular.  
Maximum penalty—20 penalty units.
- (5) It is enough for a complaint for an offence against subsection (4) to state the statement made was ‘false or misleading’ to the person’s knowledge, without specifying which.

### **35 When ballot must be held**

- (1) If, after nominations have closed, the number of candidates is not more than the number to be elected, the returning officer must declare the candidates elected.
- (2) However, if the number of candidates is more than the number to be elected, the returning officer must conduct a secret ballot.

### **36 Preparing ballot papers**

- (1) A ballot paper must comply with the following—
  - (a) be made of paper that will hide a vote marked on it from view when it is folded once;
  - (b) list the names of each candidate for election once, with the surname first, followed by the candidate’s other names;
  - (c) state how the voter may vote;
  - (d) state the day and time the ballot starts and the day and time it ends;

[s 37]

---

- (e) state that, for the vote to be counted, the voter must fill in and sign the declaration form.
- (2) If 2 or more candidates have the same surname and other names, the candidates must be distinguished in an appropriate way, for example by including the occupation of each candidate on the ballot paper.
- (3) The order of names on the ballot paper must be decided by lot.
- (4) Subsection (1)(d) and (e) do not apply to the ballot paper for an election at a meeting.

### **37 Distributing voting material for election by mail**

- (1) The returning officer must give the following (the *voting material*) to each voter—
  - (a) a ballot paper initialled by the returning officer;
  - (b) a ballot envelope;
  - (c) a declaration form stating ‘I certify that I am the person to whom this voting material has been given and I have voted on the ballot paper enclosed.’;
  - (d) a return envelope addressed to the returning officer.
- (2) The voting material must be given not more than 20 business days after nominations close, to arrive, if practicable, no later than the last working day before the ballot starts.
- (3) If a voter gives the returning officer notice that the voter will be at a different address from the address stated on the roll when voting material is to be given, the returning officer must give the voter the material at the address stated in the notice.
- (4) Before giving voting material to a voter, the returning officer must mark a ballot number on—
  - (a) the roll against the voter’s name; and
  - (b) the declaration form; and
  - (c) the return envelope.



- (5) The ballot numbers must be consecutive starting with a number chosen by the returning officer.
- (6) After giving the voting material, the returning officer must obtain a lockable ballot box and keys and keep them in a safe place.

### **37A Distributing ballot papers for election at meeting**

- (1) The returning officer must give a ballot paper to each voter.
- (2) After giving a ballot paper, the returning officer must note against the voter's name on the roll of voters that the ballot paper has been given.
- (3) The returning officer must have a lockable ballot box and keys at the meeting.

### **38 How long ballot for election by mail is open**

A ballot for election by mail must remain open for at least 10 business days.

### **39 Voting in election by mail**

- (1) A voter may vote only once in each election.  
Maximum penalty—20 penalty units.
- (2) A voter may vote by completing the following steps—
  - (a) marking a tick or a cross on the ballot paper in the squares opposite the names of up to the number of candidates that may be elected by the voters for the area to constitute the board;
  - (b) putting the ballot paper in the ballot envelope;
  - (c) sealing the ballot envelope;
  - (d) filling in and signing the declaration;
  - (e) putting the declaration and the ballot envelope in the return envelope;

[s 39A]

---

- (f) sealing the return envelope;
  - (g) returning the return envelope to the returning officer before voting closes by—
    - (i) posting it to the returning officer; or
    - (ii) putting it in the ballot box.
- (3) The returning officer must provide a voter who wishes to vote at a polling booth with an unoccupied voting compartment in which to vote in private.
- (4) If a voter satisfies the returning officer that voting material given to the ratepayer has been lost, stolen or destroyed, the returning officer must give the voter duplicate voting material.
- (5) A voter must not, under subsection (2)(d) or (4), state anything the voter knows is false or misleading in a material particular.

Maximum penalty—20 penalty units.

- (6) It is enough for a complaint for an offence against subsection (5) to state the statement made was ‘false or misleading’ to the voter’s knowledge, without specifying which.
- (7) A person who is not on the roll of voters must not vote in an election.

Maximum penalty for subsection (7)—20 penalty units.

### **39A Voting in election at meeting**

- (1) A voter may vote only once in an election.

Maximum penalty—20 penalty units.

- (2) A voter may vote by—
  - (a) marking a tick or cross on the ballot paper in the squares opposite the names of up to the number of candidates that may be elected by the voters for the area to constitute the board; and
  - (b) putting the ballot paper in the ballot box.

- (3) At the time the voter puts the ballot paper in the ballot box, the returning officer must note the fact that the voter has voted against the voter's name on the roll.
- (4) If a voter satisfies the returning officer that the ballot paper given to the voter has been incorrectly marked, damaged or is otherwise no longer suitable for voting, the returning officer must give the voter a duplicate ballot paper.
- (5) A person who is not on the roll of voters for the election may not vote in the election.

Maximum penalty for subsection (5)—20 penalty units.

#### **40 How returning officer must deal with voting material for election by mail**

- (1) The returning officer must put each return envelope received before voting closes into the ballot box.  
Maximum penalty—20 penalty units.
- (2) If the returning officer receives a return envelope after voting closes, the returning officer must—
  - (a) mark the envelope 'Received by the returning officer after voting closed'; and
  - (b) keep the envelope separate from return envelopes received before voting closed.

Maximum penalty—20 penalty units.

#### **41 Scrutiny**

- (1) Before voting in an election by mail closes, the returning officer must give each candidate notice of when and where votes are to be collected, examined and counted.
- (2) A candidate in an election by mail or at a meeting may, before voting closes, appoint 1 scrutineer to observe, with or without the candidate, the collection, examination and counting of votes.

[s 42]

---

- (3) The candidate must give the returning officer notice of the appointment.
- (4) When a scrutineer arrives for the collection, examination and counting, the scrutineer must show the returning officer a copy of the notice of appointment or other suitable identification.
- (5) The failure of a candidate or scrutineer to attend the scrutiny of votes does not affect the validity of the election.

## **42 Initial scrutiny of voting material for election by mail**

- (1) As soon as possible after voting closes, the returning officer must—
  - (a) take the ballot box to the place notified to the candidates as the place where votes are to be counted; and
  - (b) deal with the votes in the way stated in this section in the presence of the candidates and scrutineers at the place.

Maximum penalty—20 penalty units.

- (2) The returning officer must—
  - (a) open each return envelope; and
  - (b) take the declaration and ballot envelope out of the return envelope.
- (3) The returning officer must put the declaration and the ballot envelope into separate containers if the returning officer is satisfied about the following matters—
  - (a) the ballot number on the declaration corresponds with the ballot number marked beside the name of a voter on the roll;
  - (b) the person who filled in and signed the declaration is—
    - (i) the voter to whom the declaration was given; or
    - (ii) a voter who has not previously voted in the election and has a reasonable explanation for using someone else's voting material.

- 
- (4) If subsection (3)(b)(ii) applies, the returning officer must—
    - (a) note the acceptance of the explanation on the declaration; and
    - (b) record the correct ballot number on the roll against the name of the voter who signed the declaration.
  - (5) If the returning officer is not satisfied about a matter mentioned in subsection (3)(a) or (b), the returning officer must keep the unsatisfactory voting material separate from the satisfactory voting material.
  - (6) The returning officer must then note the fact that the voter has voted against the voter's name on the roll.

## **43 Counting votes**

- (1) The returning officer must count the votes in accordance with this section.  
Maximum penalty—20 penalty units.
- (2) After separating the declaration forms and ballot envelopes, the returning officer must do the following in order—
  - (a) seal the container holding declaration forms;
  - (b) open the ballot envelopes;
  - (c) take the ballot papers out of the ballot envelopes;
  - (d) examine the ballot papers for votes;
  - (e) separate the formal and informal votes;
  - (f) count the formal votes.
- (3) The returning officer must not include an informal vote in the count.
- (4) A vote is not informal if the voter's intention is clear.
- (5) For an election at a meeting—
  - (a) subsection (2)(a) to (c) do not apply; and
  - (b) the votes must be counted in the presence of the voters and scrutineers.

[s 44]

---

**44 What happens if votes for 2 or more candidates are equal**

If the votes for 2 or more candidates are equal, the returning officer must decide the candidate elected by drawing lots.

Maximum penalty—20 penalty units.

**45 Declaring election result**

- (1) As soon as practicable after an election result is decided, the returning officer must—
  - (a) give each candidate a signed declaration of the result; and
  - (b) give each ratepayer notice of the result; and
  - (c) if the election was conducted at a meeting—announce the result at the meeting.
- (2) If the election involved a ballot, the declaration must state the following—
  - (a) how many voters were on the roll when voting closed;
  - (b) how many ballot papers were printed;
  - (c) how many ballot papers were issued;
  - (d) how many duplicate ballot papers were issued;
  - (e) how many ballot papers were returned;
  - (f) how many ballot papers were returned as unclaimed mail;
  - (g) how many ballot papers were not returned;
  - (h) how many ballot papers were rejected during scrutiny or counting and the reasons for rejection;
  - (i) how many ballot papers were counted;
  - (j) the percentage of voters who voted.

*Examples of reasons for rejection mentioned in paragraph (h)—*

- 1 The declaration form was not returned.
- 2 The voter did not sign the declaration form.

- (3) A scrutineer may countersign the declaration.
- (4) Subsection (2)(f) does not apply to an election at a meeting.

**46 Filling casual vacancies**

If a casual vacancy arises in the office of an elected director, the office must be filled by the election of another director under this part.

**47 Substantial compliance**

The validity of a ballot is not affected if there has been substantial compliance with sections 36, 37, 40, 42, 43 and 45.

**48 Conduct of special ballot—Act, s 695**

This part, with necessary changes, applies to the conduct of a special ballot for the Act, section 695(3).

**48A Employing offices for water authorities established—Act, s 625**

- (1) The employing office for each water authority mentioned in schedule 6A, column 1, is established.
- (2) The employing office for a water authority has the name stated in schedule 6A, column 2 opposite the water authority.

[s 48B]

## Part 5 Investigations, enforcement and offences

**48B Dissolution of Taberna Bore Water Board and appointment of chief executive to perform functions—Act, s 691(1)(d)**

Under section 691(1)(d) of the Act—

- (a) the Taberna Bore Water Board is dissolved; and
- (b) the chief executive is appointed to perform the board's functions.

**49 Destroying vegetation in a watercourse, lake or spring—Act, s 814**

Destroying vegetation in a watercourse, lake or spring is permitted if the destruction is carried out under—

- (a) a lease or authority to prospect under the *Petroleum Act 1923*; or
- (b) a licence, petroleum lease or authority to prospect under the *Petroleum and Gas (Production and Safety) Act 2004*; or
- (c) a tree clearing permit under the *Land Act 1994*; or
- (d) a licence under the *Fossicking Act 1994*; or
- (e) an environmental authority (mining activities) under the *Environmental Protection Act 1994*; or
- (f) the following documents approved by the chief executive—
  - (i) the document called ‘Guideline—Activities in a watercourse, lake or spring carried out by an entity’;
  - (ii) the document called ‘Guideline—Activities in a watercourse, lake or spring associated with mining operations’;



- (iii) the document called ‘Guideline—Activities in a watercourse, lake or spring carried out by a landowner’;
- (iv) the document called ‘Guideline—Activities in a watercourse or lake undertaken by a holder of an interim resource operations licence, resource operations licence or distribution operations licence’.

*Editor’s note—*

A copy of each of the documents may be inspected at the department’s head office or on the department’s website.

## **50 Excavating in a watercourse, lake or spring—Act, s 814**

Excavating in a watercourse, lake or spring is permitted if the excavation is carried out under—

- (a) a lease or authority to prospect under the *Petroleum Act 1923*; or
- (b) a licence, petroleum lease or authority to prospect under the *Petroleum and Gas (Production and Safety) Act 2004*; or
- (c) a licence under the *Fossicking Act 1994*; or
- (d) an environmental authority (mining activities) under the *Environmental Protection Act 1994*; or
- (e) the following documents approved by the chief executive—
  - (i) the document called ‘Guideline—Activities in a watercourse, lake or spring carried out by an entity’;
  - (ii) the document called ‘Guideline—Activities in a watercourse, lake or spring associated with mining operations’;
  - (iii) the document called ‘Guideline—Activities in a watercourse, lake or spring carried out by a landowner’;

[s 51]

---

- (iv) the document called ‘Guideline—Activities in a watercourse or lake undertaken by a holder of an interim resource operations licence, resource operations licence or distribution operations licence’.

## **51 Placing fill in a watercourse, lake or spring—Act, s 814**

Placing fill in a watercourse, lake or spring is permitted if the placing is carried out under—

- (a) a lease or authority to prospect under the *Petroleum Act 1923*; or
- (b) a licence, petroleum lease or authority to prospect under the *Petroleum and Gas (Production and Safety) Act 2004*; or
- (c) a licence under the *Fossicking Act 1994*; or
- (d) an environmental authority (mining activities) under the *Environmental Protection Act 1994*; or
- (e) the following documents approved by the chief executive—
  - (i) the document called ‘Guideline—Activities in a watercourse, lake or spring carried out by an entity’;
  - (ii) the document called ‘Guideline—Activities in a watercourse, lake or spring associated with mining operations’;
  - (iii) the document called ‘Guideline—Activities in a watercourse, lake or spring carried out by a landowner’;
  - (iv) the document called ‘Guideline—Activities in a watercourse or lake undertaken by a holder of an interim resource operations licence, resource operations licence or distribution operations licence’.

**52 Requirements for decommissioning a water bore—Act, s 817**

The decommissioning of a water bore must be carried out in accordance with ‘Minimum construction requirements for water bores in Australia’, published by the department.

## **Part 6 Miscellaneous provisions**

**52AAA Prescribed purpose for which constructing authority may take water—Act, s 20(8)(a)**

For section 20(8)(a) of the Act, the taking of water by a constructing authority for the purpose of constructing or maintaining infrastructure that the constructing authority may lawfully construct or maintain is prescribed.

**52AAB Prescribed conditions on taking water by constructing authority—Act, s 20(9)(a)**

For section 20(9)(a) of the Act, the taking of water by a constructing authority is subject to the condition that the taking of water by the constructing authority is done in accordance with the document called ‘Protocol—Authorised taking of water without a water entitlement’ approved by the chief executive.

*Editor’s note—*

A copy of the document may be inspected at any office of the department in Brisbane or on the department’s website at <[www.derm.qld.gov.au](http://www.derm.qld.gov.au)>.

**52AA Definition *relevant customer***

For the Act, section 360ZCB(8), definition *relevant customer*—

[s 52AB]

---

- (a) each of the following purposes is prescribed, if any quantity of water is used for the purpose—
  - (i) operating a public swimming pool;
  - (ii) conducting a business consisting predominantly of growing and selling plants or plant produce, including, for example, a nursery, turf farm or market produce business;
  - (iii) operating a cooling tower;
  - (iv) irrigating an area of 500m<sup>2</sup> or more; and
- (b) any other purpose is prescribed, if the quantity of water used for the purpose is 10ML or more.

#### **52AB Cancellation of approved water efficiency management plan**

- (1) This section prescribes, for section 360ZCKA(1)(b) of the Act, requirements a customer must satisfy for cancellation of an approved water efficiency management plan.
- (2) The customer must show, to the reasonable satisfaction of the relevant entity for the plan, that the quantity of water use at the relevant premises—
  - (a) has been, for at least 1 year immediately before the application for cancellation is made, less than 10 megalitres a year; and
  - (b) is not likely to exceed 10ML a year.

#### **52A Authorised taking of water—Act, s 808**

- (1) An authorisation to take water under a NSW access licence in accordance with the Border Rivers ROP and the New South Wales–Queensland Border Rivers Intergovernmental Agreement 2008 is declared to be of a similar nature and to have a similar effect to a water allocation.
- (2) In this section—

**Border Rivers ROP** means the resource operations plan to implement the *Water Resource (Border Rivers) Plan 2003*.

**New South Wales–Queensland Border Rivers Intergovernmental Agreement 2008** means the intergovernmental agreement of that name, signed by the Premier on 16 February 2009.

**NSW access licence** means an access licence under the *Water Management Act 2000* (NSW).

**53 Drainage rates—Act, s 993**

The drainage rates payable for a water year by an owner of land in a drainage area mentioned in schedule 7, column 1, are stated opposite the area in column 2.

**54 Downstream and upstream limits of watercourses—Act, s 1006(1)**

- (1) The downstream limit of a watercourse mentioned in schedule 8, part 1, column 1, is the natural or artificial feature or the boundary of a parcel of land, mentioned for the watercourse in column 2 of the part, as shown for the watercourse in the plan mentioned in column 3 of the part.
- (2) The upstream limit of a watercourse mentioned in schedule 8, part 2, column 1, is the natural or artificial feature or the boundary of a parcel of land, mentioned for the watercourse in column 2 of the part, as shown for the watercourse in the plan mentioned in column 3 of the part.

**55 Water declared to be water in a watercourse—Act, s 1006(2)**

The following water is declared to be water in a watercourse—

- (a) water in an aquifer under the Kolan River, between AMTD 14.5km and AMTD 76.4km, to a depth of 10m below the bed of the river;

[s 56]

---

- (b) water in an alluvial aquifer under the Burnett River, between AMTD 25.9km and AMTD 333.9km, to a depth of 10m below the bed of the river;
- (c) water in an alluvial aquifer under the Boyne River, between AMTD 0km and AMTD 180km, to a depth of 10m below the bed of the river;
- (d) water in an alluvial aquifer under the Nogo River, between AMTD 0km and AMTD 23km, to a depth of 10m below the bed of the river;
- (e) water in an aquifer under Lockyer Creek, between AMTD 0km and AMTD 41.9km, to a depth of 10m below the bed of the creek;
- (f) water in an aquifer under Lockyer Creek, between AMTD 41.9km and AMTD 70.9km, to a depth of 6m below the bed of the creek;
- (g) water in an aquifer under Barambah Creek, between AMTD 85km and AMTD 189.5km, to a depth of 15m below the bed of the creek;
- (h) water in an alluvial aquifer under the Stuart River, between AMTD 0km and AMTD 80km, to a depth of 10m below the bed of the river.

## **56 Water management areas**

- (1) The chief executive may declare an area of the State to be a water management area for water not managed under an interim resource operations licence or a resource operations licence.
- (2) The declaration may be for—
  - (a) fixing water charges payable to the chief executive; or
  - (b) allowing seasonal water assignments and making seasonal water assignment rules; or
  - (c) prescribing water sharing rules; or
  - (d) implementing water metering under part 7.

- (3) The chief executive may name the area, for example, the ‘Barker–Barambah Creeks water management area’.
- (4) A subartesian area declared under section 102 is also a water management area.
- (4A) A water resource plan or a resource operations plan may declare a part of the plan area to be a water management area.
- (5) The chief executive must display a map or plan showing the boundaries of a water management area in the department’s regional office in or near the area.
- (6) The chief executive must—
  - (a) give notice of the declaration to the persons authorised to take water from the area; or
  - (b) publish a notice about the declaration in a newspaper circulating generally in the area.
- (7) Subsection (6) does not apply to a water management area declared under a water resource plan or a resource operations plan.

## **57 Changing boundaries of water management areas**

- (1) The chief executive may change the boundaries of a water management area by—
  - (a) including land in the area; or
  - (b) removing land from the area.
- (2) If the chief executive changes the boundaries of a water management area, the chief executive must—
  - (a) give notice of the change to the persons authorised to take water from land included in, or removed from, the area; or
  - (b) publish a notice about the change in a newspaper circulating generally in the area.
- (3) However, subsection (2) does not apply to a change made under a resource operations plan.

[s 58]

---

**58 Charges for water allocated, supplied or taken—Act, s 1014**

- (1) The charges mentioned in schedule 14, column 3, are payable to the chief executive—
  - (a) for the allocation, supply or taking of water in a water management area mentioned opposite the charges in column 1; and
  - (b) for the water year ending on the date mentioned opposite the charges in column 2.
- (2) If a change to a water charge is prescribed, the changed water charge is payable for the water year following the date the current water year ends.
- (3) This section does not apply if—
  - (a) water is taken under a metered entitlement; and
  - (b) the water charge mentioned in column 3 of the schedule is for a water meter.

**59 Minimum charge**

- (1) This section applies if a minimum charge is mentioned in schedule 14, column 3, for a water management area.
- (2) The minimum charge is payable for a water year by the holder of an authorisation to take water from the water management area if the total charges payable under section 58 by the holder for the water year are less than the minimum charge.

**60 Notice for payment of charges**

- (1) A charge under section 58—
  - (a) may be levied—
    - (i) for the period decided by the chief executive; or
    - (ii) if the chief executive does not decide a period—quarterly; and



- (b) may be levied by giving notice to the holder of the authorisation under which water is taken; and
  - (c) becomes payable on the day the notice is given; and
  - (d) must be paid within 30 days after the notice is given.
- (1A) If any part of the charge remains unpaid after 30 days, the late fee prescribed under section 1013A(2) of the Act is the interest, accruing daily at the rate that is 2% above the Suncorp Metway Ltd business banking variable lending base rate, on the part of the charge.
- (1B) The interest starts accruing on the day immediately after the charge became payable and ends on the day the charge is paid in full, both days inclusive.
- (2) A notice given under subsection (1)(b) must state—
  - (a) the amount of the charge and the period for which it is levied; and
  - (b) the time and place for payment; and
  - (c) that a late fee is payable on any part of the charge remaining unpaid after 30 days; and
  - (d) how the late fee is calculated under subsections (1A) and (1B).

**60A Prescribed organisation and program—Act, s 1014**

- (1) Cotton Australia Limited is prescribed as the organisation that may provide the accredited farm management system program mentioned in subsection (2).
- (2) The farm management system program called ‘Cotton Best Management Practices Program’ and administered by Cotton Australia Limited is prescribed as an accredited farm management system program.
- (3) In this section—

***Cotton Australia Limited*** means Cotton Australia Limited ACN 054 122 879.

[s 61]

---

## **61 Drainage and embankment areas—Act, s 1014**

For the *Sustainable Planning Act 2009*—

- (a) an area in schedule 9, column 1 and shown on the plan for the area in column 2, is declared to be a drainage and embankment area; and
- (b) operational work in the area controlling the flow of water into or out of a watercourse, lake or spring is declared to be assessable development.

## **61A Code against which development applications assessed—Act, s 1014**

The ‘Code for assessable development for operational works for taking overland flow water’ is approved as the code against which development applications under the *Sustainable Planning Act 2009* may be assessed by the chief executive as assessment manager under that Act.

*Editor’s note—*

A copy of the code is available on the department’s website at <[www.derm.qld.gov.au](http://www.derm.qld.gov.au)>.

## **62 Code for self-assessable development—Act, s 1014**

Each of the following codes is approved for carrying out self-assessable development that is operational work mentioned in the *Sustainable Planning Regulation 2009*, schedule 3, part 2, table 4—

- (a) for item 1(a)—the ‘Self-assessable code for the development of riparian water access works on a watercourse, lake or spring’;
- (b) for item 1(b)(i)—the ‘Code for self-assessable development of operational works that interfere with water in a watercourse, lake or spring’;
- (c) for item 1(b)(ii)—

- (i) the ‘Code for self-assessable development for taking overland flow water for stock and domestic purposes’; and
  - (ii) the ‘Code for self-assessable development for taking overland flow water using limited capacity works’; and
  - (iii) the ‘Code for self-assessable development for taking overland flow water to satisfy the requirements of an environmental authority or a development permit for carrying out an environmentally relevant activity’;
- (d) for item 1(b)(iii)—
- (i) the ‘Code for self-assessable development of bores identified in a water resource plan as self-assessable’; and
  - (ii) the ‘Code for self-assessable development of replacement bores’.

*Editor’s note—*

Copies of the codes are available on the department’s website at <[www.derm.qld.gov.au](http://www.derm.qld.gov.au)>.

## **62A Accounting period—Act, sch 4, definition *water year***

The accounting period for a resource operations plan, interim resource operations licence or water licence for schedule 4, definition *water year*, paragraph (a) of the Act is—

- (a) if the accounting period for the plan or licence is stated in the relevant water resource plan, resource operations plan, water sharing rules or seasonal water assignment rules (the ***relevant plan or rules***)—as stated in the relevant plan or rules; or
- (b) if the accounting period for the plan or licence is not stated in the relevant plan or rules—as otherwise prescribed under this regulation; or

[s 63]

---

- (c) if the accounting period for the plan or licence is not stated in the relevant plan or rules and not otherwise prescribed under this regulation—as stated in the licence; or
- (d) if the accounting period for the plan or licence is not stated in the relevant plan or rules, not otherwise prescribed under this regulation and not stated in the licence—from 1 July to 30 June in the following year.

## **63 Fees**

- (1) The fees payable under the Act are stated in schedule 16.
- (2) The fee paid on lodgement of an instrument in the registry is forfeited if the instrument is rejected by the registry for failure to comply with a requisition.
- (3) The fee payable on re-lodgement of an instrument is half the fee stated in schedule 16 for lodgement of the instrument.
- (4) Despite subsection (1), a fee is not payable for the following—
  - (a) the lodgement and registration of an instrument of transfer of a water allocation to, or acquisition or lease of a water allocation by, the State;
  - (b) the deposit or removal of an administrative advice by the State.

## **64 Water sharing rules**

- (1) The water sharing rules for taking water from a water management area mentioned in schedule 10, column 1, are opposite the area in column 2.

*Editor's note—*

A copy of the water sharing rules for a water management area may be obtained from the department's regional office for the area.

- (2) The water sharing rules for taking water from a particular water management area, or a part of the area, may state the following—

- (a) if, under the rules, the chief executive is required to decide an announced entitlement—
    - (i) how the announced entitlement is decided; and
    - (ii) whether the announced entitlement may be varied during the water year; and
    - (iii) whether the announced entitlement applies in relation to the taking of water for a particular purpose;
  - (b) the extent to which, and the conditions on which, carry overs and forward draws may be authorised in the area, or the part of the area.
- (3) Subsection (2) does not limit the matters that may be stated in the water sharing rules.

## **65 Nominal entitlement**

- (1) A *nominal entitlement* is the volume of water authorised to be taken during a water year under a water licence.
- (2) However, the volume of water that may be taken during a particular water year is the annual entitlement for the water year.

## **66 Announced entitlement**

- (1) If the water sharing rules for taking water from a water management area, or a part of the area, require the chief executive to decide an *announced entitlement*, the chief executive must—
  - (a) decide the announced entitlement before the start of the water year to which the announced entitlement relates; and
  - (b) either—
    - (i) give notice of the announced entitlement to the holders of the water licences to which the entitlement relates; or

[s 67]

---

- (ii) publish the announced entitlement in a newspaper circulating generally in the water management area; or
  - (iii) publish the announced entitlement on the department's website on the internet.
- (2) An announced entitlement is a percentage of a nominal entitlement.
- (3) In deciding an announced entitlement, the chief executive must consider—
  - (a) the following to the extent appropriate for the water management area, or the part of the area, to which the entitlement relates—
    - (i) trends in underground water levels;
    - (ii) long term average sustainable yield;
    - (iii) historical water use;
    - (iv) anticipated water use;
    - (v) water available to supplement water licences in the area;
    - (vi) weather conditions, including weather forecasts; and
  - (b) the water sharing rules for taking water from the area.
- (4) If the chief executive varies an announced entitlement during a water year, subsection (1)(b) applies to the varied announced entitlement.

## **67 Annual entitlement**

- (1) If, for a water year, the chief executive has decided an announced entitlement for a water management area, or a part of the area, the *annual entitlement* for a water licence to which the announced entitlement relates is calculated by—
  - (a) multiplying the nominal entitlement for the water licence by the announced entitlement; and

- (b) adjusting the volume for any carry over or forward draw that applies to the licence for the water year.
- (2) If, for a water year, the chief executive has not decided an announced entitlement for a water management area, or a part of the area, the annual entitlement for a water licence in the area or the part of the area is the nominal entitlement for the licence adjusted for any carry over or forward draw that applies to the licence for the water year.

## **Part 7                      Metering**

### **Division 1                Preliminary**

#### **68        Purpose of pt 7**

The purpose of this part is to implement a system for the compulsory use of water meters for taking or interfering with water in the State.

#### **69        How purpose is to be achieved**

The purpose is to be achieved by—

- (a) providing for the installation of water meters; and
- (b) declaring certain authorisations to be metered entitlements; and
- (c) applying divisions 3 and 4 to the metered entitlements.

## **Division 2                      Meter installation**

### **70            Metered entitlement notice**

- (1) The chief executive may give a notice (a ***metered entitlement notice***) to—
  - (a) the holder of an authorisation; or
  - (b) if there are works on land and no authorisation for taking or interfering with water through the works—the owner of the works.
- (2) The notice must—
  - (a) state the authorisation or works to which the notice relates; and
  - (b) tell the holder or owner about the meter installation process, and the metering service charge and metering assessment charge to which the holder or owner may be subject; and
  - (c) require the holder or owner to provide the information for a metering contractor to complete a notice (a ***metering information notice***) about existing works on the land; and
  - (d) if there are no existing works on the land, require the holder to notify the chief executive of the fact, within the period stated in the metered entitlement notice.

### **70A        Notice of no existing works**

- (1) If the holder does not have existing works on the land, the holder must, within the period stated in the metered entitlement notice, give the chief executive notice of the fact.  
Maximum penalty—10 penalty units.
- (2) Subsection (3) applies if—
  - (a) the holder fails to notify the chief executive within the stated period; and



- (b) the chief executive arranges for a metering contractor to obtain information from the holder for completing the metering information notice.
- (3) The chief executive must give the holder notice of the charge (the ***metering assessment charge***) payable.
- (4) The metering assessment charge—
  - (a) must be paid within 20 business days after the chief executive gives notice of the charge; and
  - (b) must not be more than the reasonable costs incurred by the chief executive acting under subsection (2)(b).

## **71 Metering information notice**

- (1) The information required by a metering information notice may include the following—
  - (a) if there are existing works—the owner and title details of the land on which the works are situated;
  - (b) the type of existing works, the purpose and size of the works and technical details about the works;
  - (c) whether a meter is installed in relation to the works;
  - (d) if a meter is installed—the type, size and age of the meter.

- (2) The metering information notice may require the information to be verified by statutory declaration.
- (3) The holder or owner must provide the information verbally for recording by the metering contractor on the metering information notice at the time required by the metering contractor.

Maximum penalty for subsection (3)—10 penalty units.

- (4) The chief executive may require the holder or owner to provide further information about the works or meter.
- (5) The holder or owner must provide the information within the time stated in the request.

[s 72]

---

Maximum penalty for subsection (5)—10 penalty units.

- (6) If there is any change to the works or meter after the metering information notice is completed, the holder or owner must, as soon as practicable after the change, give the chief executive notice of the change.

Maximum penalty for subsection (6)—10 penalty units.

## **72 Meter assessment notice**

- (1) After assessing the information given in a metering information notice, the chief executive must give the holder or owner a notice (a ***meter assessment notice***).
- (2) The meter assessment notice tells the holder or owner the following—
- (a) if there is an existing meter, whether the meter—
    - (i) is acceptable; or
    - (ii) needs to be modified and, if so, the extent of the modification; or
    - (iii) needs to be replaced;
  - (b) if the existing meter is acceptable or needs to be modified but not replaced—
    - (i) the holder or owner must, within the time stated in the notice, assign ownership of the meter to the State; or
    - (ii) otherwise—the chief executive may, at a later stage, arrange for a metering contractor to remove the existing meter and install a new meter;
  - (c) the site preparation required;
  - (d) whether the site preparation is to be carried out by the holder or owner or a metering contractor;
  - (e) if the site preparation is to be carried out by the holder or owner—

- (i) the specifications to be followed in carrying out the preparation; and
  - (ii) the time within which the preparation is to be carried out and the chief executive given notice of its completion;
- (f) if a meter is to be installed—whether it is to be installed by the holder or owner or a metering contractor;
- (g) if the meter is to be installed by the holder or owner—
  - (i) the specifications to be followed in installing the meter; and
  - (ii) the time within which the meter is to be installed and the chief executive given notice of the completion of the installation.

*Editor's note—*

A copy of specifications mentioned in this part may be inspected on the department's website at <[www.derm.qld.gov.au](http://www.derm.qld.gov.au)>.

## **73 Site preparation by holder or owner**

- (1) If the meter assessment notice requires the holder or owner to carry out site preparation, the preparation must be carried out—
  - (a) in accordance with the specifications mentioned in the notice; and
  - (b) within the reasonable time stated in the notice.

Maximum penalty for subsection (1)—20 penalty units.

- (2) The holder or owner must, within the reasonable time stated in the meter assessment notice, give the chief executive notice that the site preparation has been completed.

Maximum penalty for subsection (2)—20 penalty units.

## **74 Meter installation by holder or owner**

- (1) If the meter assessment notice requires the holder or owner to install a meter, the installation must be—
  - (a) in accordance with the specifications mentioned in the notice; and
  - (b) within the reasonable time stated in the notice.

Maximum penalty for subsection (1)—20 penalty units.

- (2) The holder or owner must, within the reasonable time stated in the meter assessment notice, give the chief executive notice that the meter has been installed.

Maximum penalty for subsection (2)—10 penalty units.

## **Division 3 Metered entitlements**

### **75 Declaration of metered entitlements**

- (1) An authorisation mentioned in schedule 15A, column 2, or an authorisation that replaces an authorisation mentioned in column 2, in a part of the State mentioned opposite the authorisation in schedule 15A, column 1, is a ***metered entitlement***.
- (2) For subsection (1), an authorisation (the ***original authorisation***) is replaced by another authorisation (the ***second authorisation***) in the following circumstances—
  - (a) the original authorisation expires and the second authorisation is granted in relation to the same land;
  - (b) the original authorisation is amalgamated with another authorisation and the second authorisation is granted in relation to the land to which the original authorisation and other authorisation related;
  - (c) the original authorisation expires and 2 or more second authorisations are granted in relation to the same land;

- (d) part of the land to which the original authorisation related is disposed of and 1 or more second authorisations are granted in relation to the same land.
- (3) Also, a seasonal water assignment notice for taking water in a part of the State mentioned in schedule 15A, column 1, and given in relation to a metered entitlement mentioned in schedule 15A, column 2 for the part, is a *metered entitlement*.

## **76 Metering service charge—Act, s 1014**

- (1) A charge (a *metering service charge*) is payable to the chief executive by—
  - (a) the holder of a metered entitlement who takes water under the entitlement through works that have an approved meter attached; or
  - (b) if there is no holder of a metered entitlement taking water through the works—the owner of the works.
- (2) The metering service charge consists of—
  - (a) a meter use charge for the use of the approved meter by the holder or owner; and
  - (b) a meter operating charge for reading and maintaining the meter.
- (3) The meter use charge—
  - (a) is payable for each approved meter—
    - (i) for the period decided by the chief executive; or
    - (ii) if the chief executive does not decide a period—annually; and
  - (b) must not be more than the cost to the department of making the meter available for use by the holder or owner, including an adjustment in favour of a holder or owner—
    - (i) who carried out site preparation; or
    - (ii) who assigned ownership of an existing meter to the State; or

[s 76]

---

- (ii) whose existing meter, owned by the State, was not replaced.
- (4) The meter operating charge—
  - (a) is payable for each approved meter—
    - (i) for the period decided by the chief executive; or
    - (ii) if the chief executive does not decide a period—annually; and
  - (b) must not be more than the cost to the department of reading and maintaining the meter.
- (5) The metering service charge—
  - (a) may be levied by giving notice to the holder or owner; and
  - (b) becomes payable on the day the notice is given; and
  - (c) must be paid within 20 business days after the notice is given.
- (5A) If any part of the charge remains unpaid after 20 business days, the late fee prescribed under section 1013A(2) of the Act is the interest, accruing daily at the rate that is 2% above the Suncorp Metway Ltd business banking variable lending base rate, on the part of the charge.
- (5B) The interest starts accruing on the day immediately after the charge became payable and ends on the day the charge is paid in full, both days inclusive.
- (6) A notice given under subsection (5)(a) must state—
  - (a) the amount of the charge; and
  - (b) the period for which it is levied; and
  - (c) the time and place for payment; and
  - (d) that a late fee is payable on any part of the charge remaining unpaid after 20 business days; and
  - (e) how the late fee is calculated under subsections (5A) and (5B).

---

## **Division 4                      Miscellaneous**

### **77            Ownership of approved meters**

An approved meter remains the property of the State.

### **78            Meter reading by holder of metered entitlement or owner of works**

- (1) The chief executive may give either of the following persons a notice requiring the person to read an approved meter and give the chief executive notice of the reading—
  - (a) the holder of a metered entitlement who takes water under the entitlement through works that have the approved meter attached; or
  - (b) if there is no holder of a metered entitlement taking water through the works—the owner of the works.
- (2) The holder or owner must comply with the notice.  
Maximum penalty—10 penalty units.

### **79            Meter reading by chief executive**

The chief executive may arrange for an approved meter to be read—

- (a) on the application by the holder of a metered entitlement who takes water under the entitlement through works that have the meter attached to transfer, seasonally assign or otherwise deal with the entitlement; or
- (b) when the owner of works that have the meter attached gives the chief executive notice the owner has decided to stop using the works; or
- (c) at any other time the chief executive considers necessary.

**80 Metering exit charge—Act, s 1014**

- (1) Subsection (2) applies if the owner of works that have an approved meter attached gives the chief executive notice that the owner has decided to stop using the works.
- (2) On receiving the notice, the chief executive must give the owner notice of the charge (the *metering exit charge*) payable.
- (3) When the chief executive receives the metering exit charge—
  - (a) the chief executive must arrange for the meter to be disabled or removed; and
  - (b) the metering service charge is no longer payable.
- (4) The metering exit charge must not be more than the sum of—
  - (a) the cost to the department of disabling or removing the meter; and
  - (b) a part of the meter use charge decided by the chief executive having regard to the expected life of the meter.

**80A Metering assessment charge**

- (1) This section applies if—
  - (a) the chief executive gives the holder or owner a metered entitlement notice under section 70(1); and
  - (b) the chief executive incurs costs by, for example, arranging for a metering contractor—
    - (i) to obtain information from the holder for completing the metering information notice; or
    - (ii) to carry out site preparation; and
  - (c) before an approved meter is attached to existing works, the holder or owner gives the chief executive notice that the holder or owner has decided to stop using the works.
- (2) On receiving the notice, the chief executive must give the holder or owner notice of the charge (the *metering assessment charge*) payable.



- (3) The metering assessment charge—
  - (a) must be paid within 20 business days after the chief executive gives notice of the charge; and
  - (b) must not be more than the reasonable costs incurred by the chief executive acting under subsection (1)(b).

## **81 Specifications issued by chief executive**

The chief executive may issue specifications for carrying out site preparation or installing a meter under this part.

# **Part 8 Water supply emergency (SEQ Region)**

## **82 Purpose of pt 8**

- (1) This part is a water supply emergency regulation under the Act.
- (2) The purpose of this part is to outline a range of measures to be carried out, and outcomes to be achieved, by service providers, and works to be carried out by the coordinator-general, to ensure the security of essential water supplies for the SEQ region.
- (3) The measures, outcomes and works include—
  - (a) the following measures—
    - (i) the construction of the Western Corridor Recycled Water Scheme;
    - (ii) the construction of the Northern Pipeline Inter-connector;
    - (iii) the construction of the South East Queensland (Gold Coast) Desalination Facility;
    - (iv) the construction of Wyaralong Dam;

[s 83]

---

- (v) the raising of Hinze Dam Stage 3 and preparing for associated water harvesting works;
  - (vi) the development of underground water resources at Bribie Island and in the area around Brisbane;
  - (vii) a strategy for reducing the demand for water, or achieving or encouraging a more efficient use of water; and
- (b) the following outcomes—
  - (i) water efficiency outcomes aimed at greater use of recycled water for industrial and commercial customers and reduced water use by power stations;
  - (ii) maximising the sustainable take of water from Leslie Harrison Dam, while maintaining the existing sustainable take of groundwater from North Stradbroke Island; and
- (c) the following works—
  - (i) the construction of Cedar Grove Weir;
  - (ii) the construction of Bromelton Off-stream Storage.

## 83 Definitions for pt 8

In this part—

***Bromelton Off-stream Storage*** means the offstream storage of that name proposed under the Water for South East Queensland document.

***Cedar Grove Weir*** means the weir of that name proposed under the Water for South East Queensland document.

***Hinze Dam Stage 3*** means the dam raising of that name proposed under the Water for South East Queensland document.

***Northern Pipeline Inter-connector*** means the Regional Water Inter-connector of that name mentioned in the Report on Drought Contingency Projects.

***participating local government*** means each of the following local governments—

- (a) Brisbane City Council;
- (b) Gold Coast City Council;
- (c) Ipswich City Council;
- (d) Lockyer Valley Regional Council;
- (e) Logan City Council;
- (f) Moreton Bay Regional Council;
- (g) Redland City Council;
- (h) Scenic Rim Regional Council;
- (i) Somerset Regional Council;
- (j) Sunshine Coast Regional Council.

***Regional Water Inter-Connectors*** means the drought contingency projects mentioned in the State Development Regulation under that collective name.

***Report on Drought Contingency Projects*** means the document of that name mentioned in the State Development Regulation, section 2.

***South East Queensland (Gold Coast) Desalination Facility*** means the drought contingency project referred to in the State Development Regulation as the Tugun Desalination Plant.

***State Development Regulation*** means the *State Development and Public Works Organisation (Water Infrastructure Project Board) Regulation 2006*.

***Water and Sewerage Program*** means a capital works subsidy program administered by the Department of Local Government, Planning, Sport and Recreation.

***Water for South East Queensland document*** means the document called ‘Water for South East Queensland—A long term solution’, held by the department.

***Water Infrastructure Project Board*** means the project board the subject of the State Development Regulation.

[s 84]

---

***Western Corridor Recycled Water Scheme*** means the drought contingency project mentioned in the State Development Regulation under that name.

***Wyaralong Dam*** means the dam of that name described in Queensland Water Infrastructure Pty Ltd's report of March 2007 called 'Submission to Coordinator-General for authorised works for proposed Traveston Crossing Dam and Wyaralong Dam'.

**84 Water supply emergency to which pt 8 applies**

- (1) This part applies to a water supply emergency that is developing.
- (2) The water supply emergency involves the essential water supply for the SEQ region for—
  - (a) domestic purposes; and
  - (b) essential services.
- (3) The water supply emergency arises from extended severe drought conditions.
- (4) Also, a potential shortfall in supply will exist if there are limited rainfall events within the next 3 years and the requirements of this part are not implemented.

**85 Part of State to which pt 8 applies**

This part applies to the SEQ region.

**86 Service providers to which pt 8 applies**

This part applies to the service providers mentioned in schedule 10A.

**87 Measures to be carried out**

- (1) A service provider mentioned in schedule 10B—

- (a) is directed to carry out each measure listed for the service provider in the schedule, before the day mentioned in the schedule; and
- (b) must give the Minister and the commission a written report on the service provider's progress in carrying out the measure within 5 business days after the end of—
  - (i) each month; or
  - (ii) any longer period the Minister directs.
- (2) Without limiting subsection (1), any actions taken in carrying out a measure must be directed at attaining water saving or water availability, as the case may be, to the extent of any target mentioned in the schedule for the measure.
- (3) In carrying out a measure, a service provider must comply with any directions or requirements given or made by the Minister in relation to the measure.

*Example of direction—*

a direction to advise the Minister of a detailed breakdown of likely progress in carrying out a measure

- (4) In addition to any other measure a service provider is directed to carry out under this part, each service provider must give each other service provider the advice and other assistance the other service provider reasonably requires in formulating any water supply emergency response the other service provider is directed to give under this part.
- (5) For each measure in schedule 10B, item 3, 4, 5, 6 or 8, that a service provider is directed to carry out, the service provider must, in carrying out the measure, consult with the Water Infrastructure Project Board about matters under the State Development Regulation and keep the commission informed of its progress.
- (6) A service provider is not required to complete the carrying out of a measure if the work required for the carrying out of the measure becomes work to be carried out by the coordinator-general.

[s 87A]

---

## **87A Directions by service provider**

- (1) This section applies to a service provider carrying out the measure in schedule 10B, item 11 in relation to premises of a customer of the service provider if the premises are tenanted.
- (2) The service provider may direct the customer, by written notice to the customer, to give the service provider, in writing, the name of the tenant of the premises within the stated period of at least 15 business days after the giving of the notice.
- (3) Subsection (5) applies if—
  - (a) the service provider has given the customer an excessive water use notice for the premises; and
  - (b) the premises have been the subject of—
    - (i) an excessive water use notice; and
    - (ii) a continued excessive water use notice.
- (4) For subsection (3)(b), the premises have been the subject of an excessive water use notice or a continued excessive water use notice if the service provider has given the tenant of the premises the notice.
- (5) The service provider may direct the customer, by written notice to the customer—
  - (a) to carry out any of the following work at the premises—
    - (i) repair any water leaks on the premises, if the water is leaking from the service provider's water service;
    - (ii) install water-efficient showerheads and water-efficient taps in each bathroom and kitchen in the premises; and
  - (b) to give the service provider within the stated period of at least 20 business days after the giving of the notice—
    - (i) a certificate from a licensed plumber certifying that the work directed to be carried out under the notice (the ***relevant work***) has been carried out; or

- (ii) a statutory declaration declaring the relevant work has been carried out.
- (6) The service provider may give a direction under subsection (5) only if the service provider reasonably believes that carrying out the work will decrease the amount of water taken at the premises from the service provider's water service.

- (7) In this section—

***continued excessive water use notice***, for premises of a customer of the service provider, means a notice of continued excessive water use given by the service provider to the customer, or the tenant of the premises, under the notice of procedures document.

***excessive water use notice***, for premises of a customer of the service provider, means a notice of excessive water use given by the service provider to the customer, or the tenant of the premises, under the notice of procedures document.

***notice of procedures document*** means the document called 'Notice of Procedures - Residential Excessive Water Users Compliance Program' mentioned in schedule 10B, item 11.

***water-efficient showerhead*** means a showerhead that has—

- (a) a 3-star rating or better under the WELS scheme; or
- (b) a maximum flow rate of 9L/min.

***water-efficient tap*** means a tap that has—

- (a) a 3-star rating or better under the WELS scheme; or
- (b) a maximum flow rate of 9L/min.

***WELS scheme*** means the water efficiency labelling and standards scheme established by the *Water Efficiency Labelling and Standards Act 2005* and corresponding laws within the meaning of that Act.

## 88 Outcomes to be achieved

- (1) A service provider mentioned in schedule 10C—

[s 89]

---

- (a) is directed to achieve each outcome listed for the service provider in the schedule, before the day mentioned in the schedule; and
  - (b) must give the Minister and the commission a written report on the service provider's progress in achieving the outcome within 5 business days after the end of—
    - (i) each month; or
    - (ii) any longer period the Minister directs.
- (2) Without limiting subsection (1), any actions taken in achieving an outcome must be directed at attaining water saving or water availability, as the case may be, to the extent of any target mentioned in the schedule for the outcome.
- (3) In achieving an outcome, a service provider must comply with any directions or requirements given or made by the Minister in relation to the outcome.
- (4) For each outcome in schedule 10C, item 3 that a service provider is directed to achieve, the service provider must, in achieving the outcome, consult with the Water Infrastructure Project Board about matters under the State Development Regulation and keep the commission informed of its progress.

## **89 Directions for giving water supply emergency response**

A service provider that is directed under this part to achieve an outcome is also directed to give the Minister for approval a water supply emergency response, stating the actions the service provider intends to take to achieve the outcome, and complying with the requirements mentioned in schedule 10D, before the day stated for the service provider in the schedule.

## **90 Works to be carried out by coordinator-general**

- (1) The works that are to be carried out by the coordinator-general are the following—
  - (a) the Cedar Grove Weir;
  - (b) the Bromelton Off-stream Storage.



- (2) If the coordinator-general is carrying out a measure mentioned in schedule 10B, the measure is works that are to be carried out by the coordinator-general.

## **91 Costs**

- (1) State contributions to outcomes are stated in schedule 10C.
- (2) In relation to a measure mentioned in schedule 10B that is for a drought contingency project mentioned in the State Development Regulation, State contributions, in the form of equity, to the measure will be negotiated through the Water Infrastructure Project Board.
- (3) Subject to subsections (1) and (2), each service provider is to pay the cost of carrying out each measure it is directed to carry out and of achieving each outcome it is directed to achieve.
- (4) The State will not recover from service providers State contributions mentioned in subsection (1).
- (5) Each service provider may recover its costs and any rate of return in the way, and to the extent, that is consistent with its pricing policies and, subject to section 25Q of the Act, the jurisdiction of the Queensland Competition Authority.

*Note—*

Section 25O of the Act limits the recovery of costs to the extent approved by the Minister.

## **92 Offence not to comply with service provider's directions**

- (1) If a service provider gives a customer of the service provider a direction under section 87A(2), the customer must comply with the direction unless the customer has a reasonable excuse.

*Example of reasonable excuse—*

The customer's incapacity prevents the customer complying with the direction.

Maximum penalty—6 penalty units.

[s 93]

---

- (2) If a service provider gives a customer of the service provider a direction under section 87A(5), the customer must comply with the direction unless the customer has a reasonable excuse.

*Example of reasonable excuse—*

The customer has engaged a licensed plumber to carry out the work at the premises but the work is unable to be completed within the period stated in the direction.

Maximum penalty—6 penalty units.

## 93 Confidential information

- (1) A service provider who has gained or has access to confidential information must not disclose the information to anyone else, other than—
- (a) for a purpose of this part; or
  - (b) with the consent of the person to whom the information relates; or
  - (c) in compliance with lawful process requiring production of documents or giving of evidence before a court or tribunal; or
  - (d) as expressly permitted or required by another Act.
- (2) In this section—

***confidential information*** means information a person gives a service provider in the course of the service provider carrying out the measure in schedule 10B, item 11.

---

## **Part 9 Transitional provisions**

### **Division 1 Transitional provisions for water bore drillers**

#### **99 Qualifications or experience for water bore driller's licences—Act, s 299**

- (1) This section applies to an applicant for a water bore driller's licence if the applicant, until 1 year after the commencement of the Act, section 1048A(12), carried out drilling activities for a subartesian bore in an area that was not a declared subartesian area under the repealed Act immediately before the commencement.
- (2) For sections 20(2)(b) and 21(2)(b), an applicant who was employed in the operation of a drilling machine is taken to have been employed under the direct supervision of a licensed water bore driller.
- (3) For section 21(2)(b), an applicant who drilled bores is taken to have drilled the bores under the direct supervision of the holder of a class 2 water bore driller's licence.
- (4) For section 21(2)(b), an applicant who was employed as a driller is taken to have held a class 1 water bore driller's licence.

#### **100 Period for which licence has effect—Act, s 302**

- (1) A licence given on the granting of the following applications has effect for only 1 year—
  - (a) an application taken, under the Act, section 1048(2)(m), to be an application for a water bore driller's licence;
  - (b) an application to renew a water bore driller's licence that would otherwise expire before 1 June 2003.
- (2) The fee for an application mentioned in subsection (1)(b) is \$65.

[s 101]

---

**101 Conditions of class 1 water bore driller's licence—Act, s 302**

A class 1 water bore driller's licence in existence immediately before 30 May 2003 is taken not to include the limitation mentioned in section 18(2) immediately before 30 May 2003.

**Division 2 Transitional provision for allocation and sustainable management**

**102 Declared subartesian areas—Act, s 1046**

- (1) Each area mentioned in schedule 11, column 1 is declared to be a subartesian area and given the name mentioned for the area.
- (1A) The exact location of the boundary for each subartesian area is held in digital electronic form by the department, and may be inspected at any of the department's service centres.
- (1B) Maps showing the approximate location of the boundary for each subartesian area can be accessed on the department's website.

*Editor's note—*

The department's website address is <[www.derm.qld.gov.au](http://www.derm.qld.gov.au)>.

- (1C) The maps are not applied, adopted or incorporated by this regulation.
- (2) A water entitlement is required to take or interfere with subartesian water in the Fraser Island subartesian area, other than for a purpose mentioned in column 2 for the area.
- (3) A water entitlement, water permit or seasonal water assignment notice is required to take or interfere with subartesian water in another subartesian area, other than for a purpose mentioned in column 2 for the area.
- (4) Works for taking subartesian water in a subartesian area, other than solely for a purpose mentioned in column 3 for the area, are assessable development under the *Sustainable Planning Act 2009*.

---

## **Division 3                      Transitional provision for failure impact assessing of dams**

### **103      Failure impact rating—Act, ss 1067 and 1068**

- (1) Until the Act, s 1067(8) applies, each dam described in schedule 12, part 1, column 1, is prescribed for the Act, section 1067(4), and has the category of failure impact rating shown for the dam in column 3.
- (2) Until the Act, s 1068(5) applies, each dam described in schedule 12, part 2, column 1, is prescribed for the Act, section 1068(1)(b), and has the category of failure impact rating shown for the dam in column 3.
- (3) A dam described in schedule 12, part 2, has the licence mentioned.

## **Division 4                      Transitional provision for former water areas**

### **104      Continuing former water areas—Act, s 1083**

- (1) This section applies only to former water areas—
  - (a) taken, under the Act, section 1083(2), to be authority areas established under this Act; and
  - (b) for which no water board was in existence immediately before the commencement of the Act, section 1083.
- (2) A former water area mentioned in schedule 13, column 1, is shown on the plan mentioned opposite the area in column 2.
- (3) The chief executive's appointment to perform the functions of a water authority for the areas continues.

## **Division 5                      Miscellaneous transitional provisions**

### **105      Continuing areas as water management areas**

- (1) The following areas, established under the repealed Act and in existence immediately before the commencement of section 56, continue in existence and are taken to be water management areas declared under section 56—
  - (a) groundwater areas;
  - (b) irrigation projects;
  - (c) subartesian areas.
- (2) For section 56(6), the chief executive is taken to have—
  - (a) given notice to the persons licensed to take water from the areas; or
  - (b) published a notice in a newspaper circulating generally in the areas.

### **106      Water charges**

The water charges payable under the repealed *Water Resources (Rates and Charges) Regulation 1992*, for a water management area, continue to apply until the end of the current water year for the area.

### **107      Application for approval to transfer interim water allocation**

An application under section 9, made before the commencement of this section, must be dealt with under sections 9 to 13 as in force immediately before the commencement of this section.

### **108      When changes to particular water charges have effect**

- (1) This section applies to the amendment of schedule 14, entry

for Fitzroy River Barrage water management area, column 3, commencing on the commencement of this section.

- (2) The minimum charge does not apply for the water year ending on 30 June 2004.
- (3) The omission of the charges for water from the Fitzroy River has effect on and from the commencement of this section.
- (4) This section applies despite section 58(2).

**109 When conditions of supply contract do not apply—Act, s 1117A(2)**

Any condition about payment for the storage and supply of water, in the supply contract between SunWater and South Burnett Regional Council under which interim water allocation 102944 held by the Council is managed, does not apply.

**Division 6 Transitional provisions for Water Amendment Regulation (No. 1) 2005**

**110 Water licences mentioned in s 60A**

A water licence mentioned in section 60A as in force immediately before the commencement of this section is a metered entitlement to which part 7 applies.

**111 Effect of change to date water year ends**

- (1) Because of the amendment of schedule 14, entry for Bowen groundwater management area, column 2, commencing on 1 April 2005—
  - (a) the minimum charge mentioned in column 3 for the area applies for the period from 1 January 2005 until 31 March 2006; and

[s 112]

---

- (b) the announced entitlement for the area, published in the Bowen Independent on 22 December 2004, applies for the period from 1 January 2005 until 31 March 2006.
- (2) Subsection (1)(b) does not affect the chief executive's ability to vary the announced entitlement during the period mentioned.

## **Division 7                      Transitional provisions for Water and Other Legislation Amendment Regulation (No. 1) 2005**

### **Subdivision 1              Water charges**

#### **112      Application of new water charges**

- (1) Despite the commencement of part 8, inserted by the *Water and Other Legislation Amendment Regulation (No. 1) 2005*, the water charges mentioned in part 8 do not apply, until 1 July 2006, to an authority to take or interfere with water, to the extent the authority relates to water taken by or supplied to a local government.
- (2) Despite the commencement of section 96(1)(a), the following are the water charges payable under section 96(1)(a) for the periods stated—
  - (a) for the period of 12 months commencing on 1 January 2006—\$52.85;
  - (b) for the period of 12 months commencing on 1 January 2007—\$76.43.
- (3) Until chapter 3, part 2, division 2A of the Act commences, section 83(3)(b) does not apply to the authority held by SEQ Water, mentioned in section 1037A(5) of the Act, to the extent SEQ Water makes water available under the authority to—
  - (a) the holders of authorities mentioned in section 387B(a) or (b) of the Act; or



- (b) the holders of water entitlements granted under the Act, to take water from the impoundments of Wivenhoe, Somerset or North Pine Dams or the section of the Brisbane River between Wivenhoe Dam and Mt Crosby Weir, who do not have a supply contract with SEQ Water.
- (4) Until chapter 3, part 2, division 2A of the Act commences—
  - (a) section 83(4)(b) does not apply to the holders of authorities supplied or managed under the authority held by SEQ Water, mentioned in section 1037A(5) of the Act, to the extent the SEQ Water makes water available to the holders under its authority; and
  - (b) the holders are liable to pay the water charge.

## **Subdivision 2      Granting particular interim water allocations**

### **113      Purpose of sdiv 2**

This subdivision states a process for the Act, section 1014(2)(ga)(ii).

### **114      Application of sdiv 2**

This subdivision applies to an owner of land who, in relation to the land—

- (a) on the commencement of this section, holds a water licence to take groundwater in the Monto Mulgildie Underground Water Area described in the interim resource operations licence for Three Moon Creek Water Supply Scheme; and
- (b) either—
  - (i) signed an agreement, the ‘Three Moon Creek Irrigation Project, The Agreement for the Monto/Mulgildie Salinity Area’; or

[s 115]

---

- (ii) is the successor in title to the person who signed the agreement.

## **115 Application for interim water allocation**

- (1) The owner may apply to the chief executive for an interim water allocation to take either—
  - (a) a volume of surface water equal to 50% of the volume of water authorised to be taken under the licence; or
  - (b) a volume of groundwater equal to the volume of water authorised to be taken under the licence.
- (2) Subsection (1)(a) does not apply to an owner who has already been granted an interim water allocation for surface water under the agreement mentioned in section 114(b)(i).
- (3) The application must be—
  - (a) in the approved form; and
  - (b) made within 60 business days after the commencement of this section; and
  - (c) include sufficient information to satisfy the chief executive that—
    - (i) for an application for an interim water allocation to take groundwater—the proposed point of taking the water is on the applicant's land; or
    - (ii) for an application for an interim water allocation to take surface water—the applicant has access to take the water.
- (4) If the proposed point of taking surface water is not on the applicant's land, the applicant may satisfy the chief executive that the applicant has access by complying with section 206(3)(b) of the Act in relation to any intervening land.

---

**116 Application for interim water allocation to take surface water**

- (1) An application for an interim water allocation to take surface water must include either—
  - (a) evidence of a supply contract between the applicant and the holder of the interim resource operations licence mentioned in section 114(a); or
  - (b) agreement in writing from the holder that the holder will enter into a supply contract with the applicant if the interim water allocation is granted.
- (2) The applicant must provide any other information reasonably required by the chief executive to decide the application.
- (3) Within 30 business days after deciding the application, the chief executive must give the applicant—
  - (a) if the chief executive has decided to grant the application—an interim water allocation; or
  - (b) if the chief executive has decided to refuse to grant the application—an information notice.

**117 Application for interim water allocation to take groundwater**

- (1) Within 2 years after an application for an interim water allocation to take groundwater is made, the applicant must—
  - (a) carry out investigations of both the quality and quantity of the groundwater; and
  - (b) give the chief executive the information, required by the approved form, about the results of the investigations.
- (2) The applicant must provide any other information reasonably required by the chief executive to decide the application.
- (3) The chief executive may give the applicant a notice extending the time for satisfying subsection (1) if the chief executive is satisfied it would be reasonable in all the circumstances to give the extension.

## **118 Deciding application for groundwater**

- (1) The chief executive must grant the application for an interim water allocation to take groundwater if both of the following criteria are satisfied—
  - (a) the investigation of the quality of the groundwater reveals a groundwater conductivity reading of less than 3000 micro-siemens a centimetre (*criteria A*);
  - (b) the investigation of the quantity of the groundwater reveals the applicant has access to take a volume equal to the volume authorised to be taken under the water licence (*criteria B*).
- (2) If criteria A is not satisfied, the chief executive must give the applicant a notice requiring the applicant to—
  - (a) choose whether to—
    - (i) change the application to an application for an interim water allocation to take surface water; or
    - (ii) discontinue the application; and
  - (b) advise the chief executive, within the reasonable time stated in the notice, of the applicant's choice.
- (3) However, if the applicant is an owner mentioned in section 115(2), the notice must require the applicant to discontinue the application.
- (4) If criteria A is satisfied but criteria B is not satisfied, the chief executive must give the applicant a notice requiring the applicant to—
  - (a) choose whether to—
    - (i) change the application to an application for an interim water allocation to take surface water; or
    - (ii) change the application to an application for an interim water allocation to take a combination of groundwater and surface water; or
    - (iii) discontinue the application; and

- 
- (b) advise the chief executive, within the reasonable time stated in the notice, of the applicant's choice.
  - (5) However, if the applicant is an owner mentioned in section 115(2), the notice must require the applicant to choose whether to—
    - (a) change the application to an application for an interim water allocation to take a combination of groundwater and surface water; or
    - (b) discontinue the application.
  - (6) If the applicant chooses to change the application to an application to take a combination of groundwater and surface water, the chief executive must decide, for the interim water allocation—
    - (a) the volume of groundwater; and
    - (b) the volume of surface water, which must be 50% of the difference between—
      - (i) the volume decided under paragraph (a); and
      - (ii) the volume authorised to be taken under the water licence.

*Example—*

If the applicant is authorised to take 100ML under the water licence and the chief executive decides a volume of 60ML of groundwater for the interim water allocation, the volume of surface water for the interim water allocation would be 50% of the difference between 100ML and 60ML, ie the volume would be 20ML.

- (7) If the chief executive is satisfied the application should be granted, the chief executive must grant the application.
- (8) However, the chief executive must not grant the application until the applicant gives the chief executive either—
  - (a) evidence of a supply contract between the applicant and the holder of the interim resource operations licence mentioned in section 114(a); or
  - (b) agreement in writing from the holder that the holder will enter into a supply contract with the applicant if the

[s 119]

---

interim water allocation is granted.

- (9) Within 30 business days after deciding the application, the chief executive must give the applicant—
  - (a) if the chief executive has decided to grant the application—an interim water allocation; or
  - (b) if the chief executive has decided to refuse to grant the application—an information notice.
- (10) If an interim water allocation is granted to an owner mentioned in section 115(2), the interim water allocation amends the interim water allocation for surface water granted under the agreement.

## **119 When interim water allocation takes effect**

An interim water allocation granted under this subdivision takes effect, and attaches to the land to which the water licence attaches, from the day the applicant is given the interim water allocation.

## **120 Amending interim resource operations licence**

- (1) The chief executive may, without chapter 2, part 5, division 2, subdivision 5 of the Act applying, amend the interim resource operations licence mentioned in section 114(a)—
  - (a) to the extent necessary because of the grant of an interim water allocation under this subdivision; or
  - (b) for consistency with matters dealt with under this subdivision.
- (2) If the chief executive amends the interim resource operations licence under subsection (1), the chief executive must give the interim resource operations licence holder an amended licence in the approved form.

---

## **Division 8                      Transitional provisions for Water Amendment Regulation (No. 4) 2006**

### **Subdivision 1              Water charges accrued on 31 December 2005**

#### **121      Definitions for sdiv 1**

In this subdivision—

*amending regulation* means the *Water and Other Legislation Amendment Regulation (No. 1) 2005*.

*minimum charge*, for a water management area, means the minimum charge mentioned in section 59 of the unamended regulation for the area.

*unamended regulation* means this regulation before the commencement of section 6 of the amending regulation.

#### **122      References to unamended regulation**

If this subdivision states that a provision of the unamended regulation applies, the provision and any other provision referred to in the provision applies as if the amending regulation had not commenced.

#### **123      Adjustment of minimum charge**

(1) This section applies—

- (a) if the water charges payable under section 58 of the unamended regulation and accrued on 31 December 2005 are less than the minimum charge for the water year ending after 31 December 2005 for a water management area; and
- (b) despite—
  - (i) the minimum charge mentioned in schedule 14, column 3, of the unamended regulation for the

[s 124]

---

water management areas mentioned in subsection (2); and

(ii) section 111.

- (2) The following is the minimum charge for the part of the water year to 31 December 2005—
- (a) for the Border Rivers groundwater management area—\$24.87;
  - (b) for the Bowen groundwater management area—\$96.00;
  - (c) for the Bundaberg groundwater management area—\$50.25;
  - (d) for the Burdekin River groundwater management area—\$49.50;
  - (e) for the Callide Valley groundwater management area—\$49.75;
  - (f) for the Condamine groundwater management area—\$50.30;
  - (g) for the Cressbrook Creek water management area—\$49.75.

## **124 Adjustment of meter charges**

- (1) Subsection (2) applies despite the meter charge mentioned in schedule 14, column 3, for the water management areas mentioned in subsection (2).
- (2) The following is the meter charge for the part of the water year to 31 December 2005—
- (a) for the Gowrie–Oakey Creek water management area—\$39.10;
  - (b) for the Oakey Creek groundwater management area—\$44.72;
  - (c) for the Pioneer groundwater management area—\$121.85;



- (d) for the Upper Hodgson Creek groundwater management area—\$44.72.
- (3) Subsection (4) applies despite the charge for each water licence to take groundwater for which a bore has been installed that is mentioned in schedule 14, column 3, of the unamended regulation for the Burdekin River groundwater management area.
- (4) The following is the charge for the Burdekin River groundwater management area for the part of the water year to 31 December 2005 and for each water licence to take groundwater for which a bore has been installed—
  - (a) with a nominal entitlement of not more than 25ML—\$49.50 for each water meter;
  - (b) with a nominal entitlement of more than 25ML—\$223.75 for each water meter.

## Subdivision 2      Water charges under previous pt 8

### 125      Definitions for sdiv 2

In this subdivision—

***amending regulation*** means the *Water and Other Legislation Amendment Regulation (No. 1) 2005*.

***Dumaresq water harvesting charge*** means the water charge for water harvesting mentioned in schedule 14, column 3, for the Dumaresq water management area and applying because of the commencement of section 19 of the amending regulation.

***part 8*** means part 8 as in force immediately before the commencement of the *Water Amendment Regulation (No. 4) 2006*, section 7.

***part 8 water charges***—

- (a) means the water charges mentioned in part 8; and
- (b) includes the following—

[s 126]

---

- (i) the water charges mentioned in section 112;
- (ii) the Dumaresq water harvesting charge; and
- (iii) the schedule 14 water meter charges.

***schedule 14 water meter charges*** means the water charges for a water meter mentioned in schedule 14, column 3, for each of the following management areas—

- (a) Gowrie–Oakey Creek water management area;
- (b) Oakey Creek groundwater management area;
- (c) Pioneer groundwater management area;
- (d) Upper Hodgson Creek groundwater management area.

## **126 Non-application of previous pt 8 water charges**

- (1) Despite the commencement of the amending regulation, the part 8 water charges are not payable.
- (2) To remove any doubt, it is declared that—
  - (a) any entity stated to be liable to pay part 8 water charges is not liable to pay the charges; and
  - (b) part 8 water charges accrued from 1 January 2006 are not payable.
- (3) If an entity has paid part 8 water charges, the chief executive must refund the part 8 water charges to the entity.

## **127 Other refunds of previous pt 8 water charges**

- (1) This section applies to the sale or other dealing of land or a water allocation if an entity (the ***first entity***) has, in relation to the dealing, paid part 8 water charges to another entity (the ***second entity***).
- (2) The second entity must refund to the first entity the part 8 water charges.
- (3) Any unpaid part 8 water charges are a debt payable to the first entity.

---

## **Subdivision 3      Water charges from 1 July 2006**

### **128      New water charges payable from 1 July 2006**

Despite section 58(2), a change to a water charge, applying because of the commencement of the *Water Amendment Regulation (No. 4) 2006*, section 9, is payable from 1 July 2006.

### **129      Minimum fee for particular management areas**

- (1) Despite the minimum charge mentioned in schedule 14, column 3, for the Border Rivers groundwater management area, the minimum charge for the part of the water year from 1 July 2006 to 30 September 2006 is \$24.87.
- (2) Despite section 111 and the minimum charge mentioned in schedule 14, column 3, for the Bowen groundwater management area, the minimum charge for the part of the water year from 1 July 2006 to 30 March 2007 is \$73.98.

## **Division 9              Transitional provision for Water Amendment Regulation (No. 1) 2009**

### **130      Water licence fee for existing water licences and applications**

- (1) This section applies to a water licence that was in force immediately before the commencement.
- (2) This section also applies if—
  - (a) before the commencement—
    - (i) a person made a relevant application; and
    - (ii) if the water licence fee was payable under former section 14A(3)(a), the person paid the water licence fee for the application; and
    - (iii) the application was not decided; and

[s 130]

---

- (b) after the commencement, the relevant application is granted and the person is given a water licence.
- (3) Despite section 14A, the water licence fee is not payable for the licence.
- (4) However, subsection (3) applies only until the licence—
  - (a) is renewed; or
  - (b) stops being in force.
- (5) In this section—

***commencement*** means the commencement of this section.

***former section 14A(3)(a)*** means section 14A(3)(a) of this regulation as it was in force before the commencement.

***relevant application*** means any of the following—

- (a) an application for a water licence under section 206 of the Act;
- (b) an application to amend a water licence under section 216 of the Act;
- (c) an application to renew a water licence under section 220 of the Act;
- (d) an application to reinstate a water licence under section 221 of the Act;
- (e) an application to amalgamate 2 or more water licences under section 224 of the Act;
- (f) an application to subdivide a water licence under section 225 of the Act;
- (g) an application for 1 or more replacement water licences under section 229 of the Act.

## **Schedule 1AA Valley reaches**

sections 3AC to 3AF

### **Part 1 Overview of valley reaches**

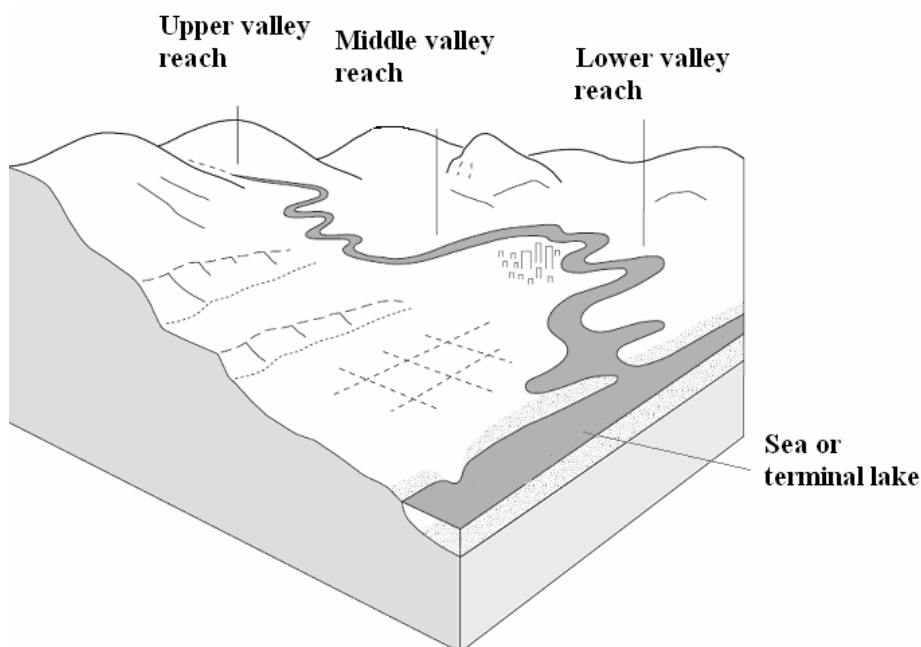


Diagram A—Overview of valley reaches

### **Part 2 Upper valley reach**

#### **Explanation of upper valley reach and associated watercourse**

The upper valley reach of a valley drained by a watercourse is typically located in the most elevated parts of the watercourse

catchment, often near the catchment's watershed. The valley floor is typically quite narrow, characterised by gorges and in some places is only as wide as the watercourse itself. The valley floor is typically quite steep, characterised by waterfalls and cascades. The general direction and location of the reach is dictated by the valley margins which appear as significant geomorphic features.

The watercourse is typically narrow and deep with a V-shaped profile carved into the bedrock. The location of the watercourse within the narrow valley floor is generally dictated by the valley margins. The flow in the watercourse has high velocity and high energy, resulting in high erosive power. High flow events are confined within the watercourse by the adjoining valley margins. Past flow levels are often evidenced by scour marks on the valley margin or the deposition of lighter material, for example sands and twigs, carried by the flow. The bed and banks of the watercourse typically consist of bedrock and very coarse material, including boulders, cobbles and gravel. The movement and deposition of material happens primarily in periods of high flow. Flow tends to respond directly to rainfall events and during dry periods there is little or no base flow. Vegetation within or along the watercourse is often sparse or immature due to the regular scouring caused by high flow energy or by the absence of deep soil profiles.

Where the watercourse is wider, it could have a narrow bench adjacent to one bank or the other. These benches are typically made of finer materials, commonly cobbles and gravel. These benches tend to be short in length and disconnected, and alternate from one side of the watercourse to the other as the flow rebounds from one valley margin to the other. These benches are regularly reshaped by flow events.

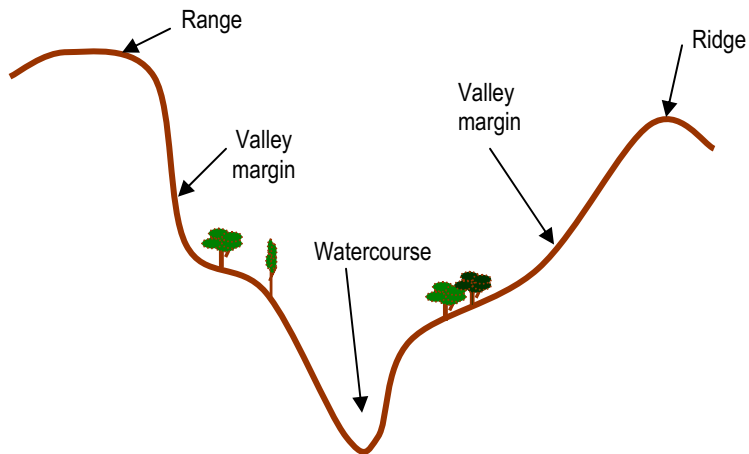


Diagram B—Cross-sectional view of an upper valley reach

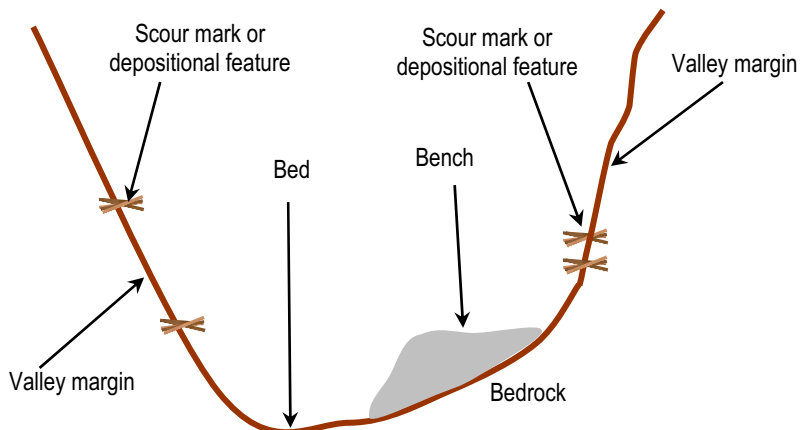


Diagram C—Cross-sectional view of a watercourse in an upper valley reach

## Part 3 Middle valley reach

### Explanation of middle valley reach and associated watercourse

The middle valley reach of a valley drained by a watercourse is typically located in the watercourse catchment's pediment or foot

hills. The middle valley reach is at a higher elevation than the lower valley reach but is not as high as the upper valley reach. The valley floor is typically of moderate width, and is characterised by narrow floodplains between valley margins of fringing hills, terraces and low ridges. The valley floor has a moderate grade, characterised by a meandering watercourse and occasional cascades. The valley floor is typically comprised of ancient sediments deposited by the watercourse in earlier geological periods, and can be interrupted by occasional bedrock ridges or bars that are exposed in the watercourse.

The watercourse carries flow from several tributaries and so is typically deeper and wider than in the upper valley reach. The location of the watercourse within the valley floor is generally dictated by its meander pattern and is occasionally bounded by the valley margin. The flow in the watercourse has less energy and is not as fast as in the upper valley reach. However, it has enough energy to transport sediment eroded in the upper valley reach down to the lower valley reach. Much of the sediment being transported is temporarily stored in the watercourse (typically as in-stream benches and islands) or on adjacent floodplains before being further eroded and transported downstream in subsequent high flow events.

A number of benches are typical in the watercourse, created by the mixture of flow size and frequency. The lower, narrower channel of the watercourse is shaped by the more frequent, smaller flows and the wider, deeper channel of the watercourse is shaped by less frequent large flows. High flow events commonly erupt from the watercourse onto the adjacent floodplain. The bed and banks of the watercourse typically consist of medium sized material, such as cobbles, gravel and sand. Subject always to long-term weather cycles, almost perennial base flows occur because of the slow drainage of upper sections of the middle valley reach and groundwater inflows from alluvial floodplain aquifers along the watercourse. Vegetation within or along the watercourse is well established because of the reliable base flows and stable channel profile.



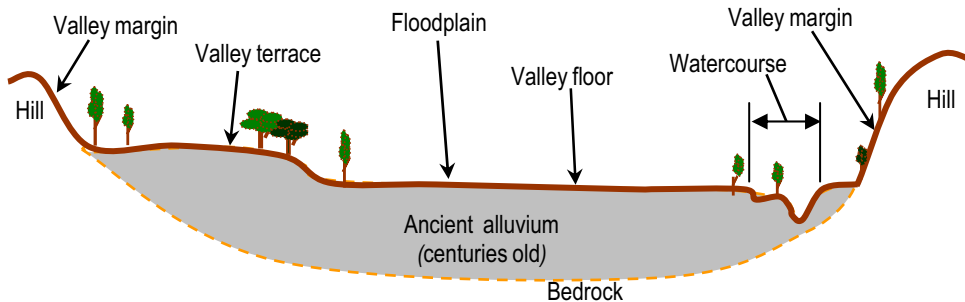


Diagram D—Cross-sectional view of a middle valley reach

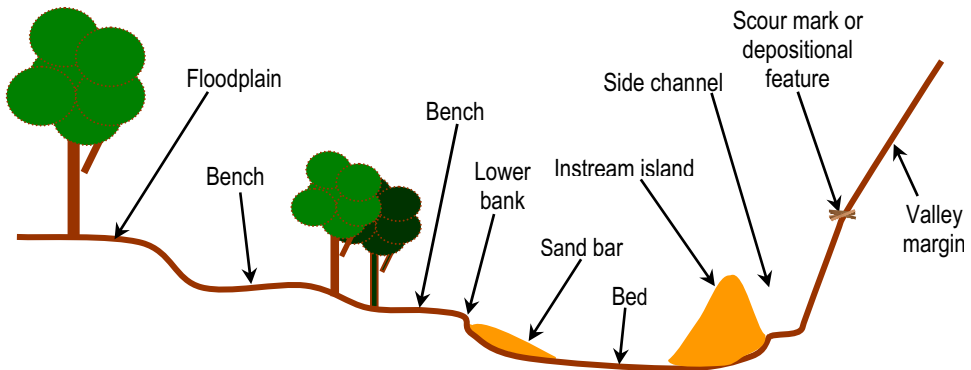


Diagram E—Cross-sectional view of a watercourse in a middle valley reach

## Part 4 Lower valley reach

### Explanation of lower valley reach and associated watercourse

The lower valley reach of a valley drained by a watercourse is typically located in the watercourse catchment's lowest elevations, generally immediately upstream of where the watercourse becomes tidal or where it flows into a natural terminal lake. The valley floor is quite broad, characterised by extensive floodplains between distant valley margins of fringing hills and low ridges. The valley floor has a low gradient, characterised by a strongly meandering watercourse with oxbows and occasional anabranches.

The valley floor is typically comprised of ancient sediments deposited by the watercourse in earlier geological periods.

The watercourse gradient is quite low, resulting in slow moving flow. However, the watercourse is now carrying water from all upstream reaches and so dissipates this kinetic energy by meandering across the valley floor, eroding and depositing sediment along the way. This results in a comparatively wide, shallow channel, often with large sediment accumulations such as in-stream benches and islands. Sediment that makes up the channel of the watercourse and adjoining floodplains tends to be fine, commonly gravel, sand and silt, with low resistance to erosion. Large flows result in floods that spread across the floodplains, depositing fine sediment. Perennial base flows occur because of the slow drainage of upper sections of the lower valley reach and groundwater inflows from alluvial floodplain aquifers along the watercourse. Vegetation within or along the watercourse is well established due to the reliable base flows and stable channel profile.

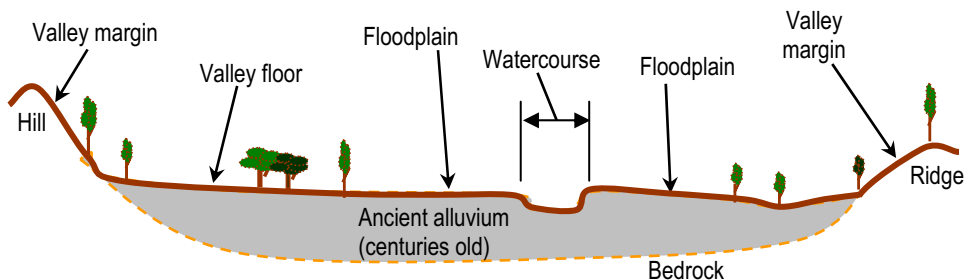


Diagram F—Cross-sectional view of a lower valley reach

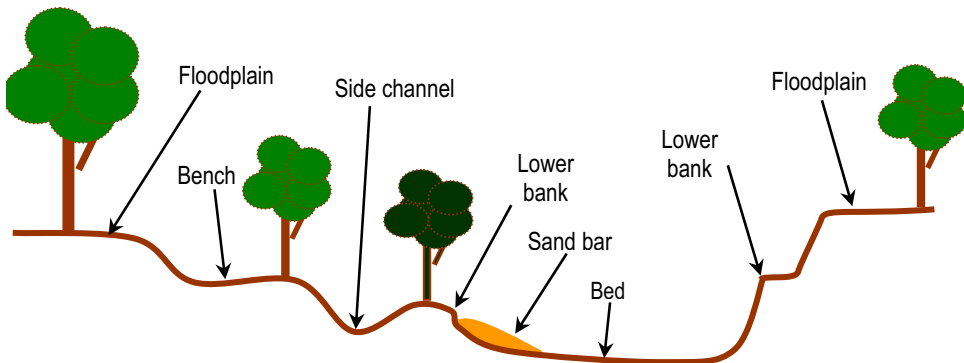


Diagram G—Cross-sectional view of a watercourse in a lower valley reach

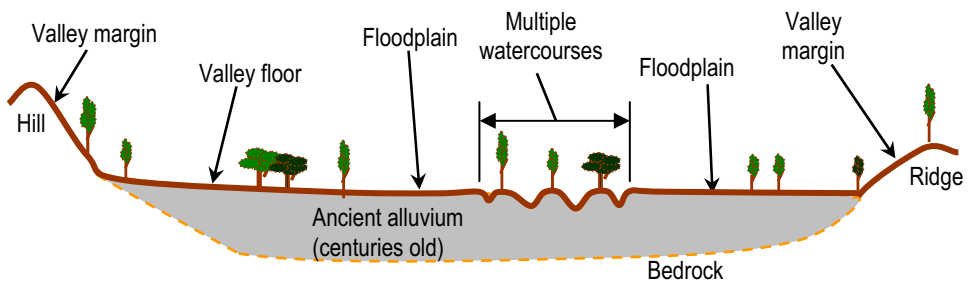


Diagram H—Cross-sectional view of a lower valley reach with multiple watercourses

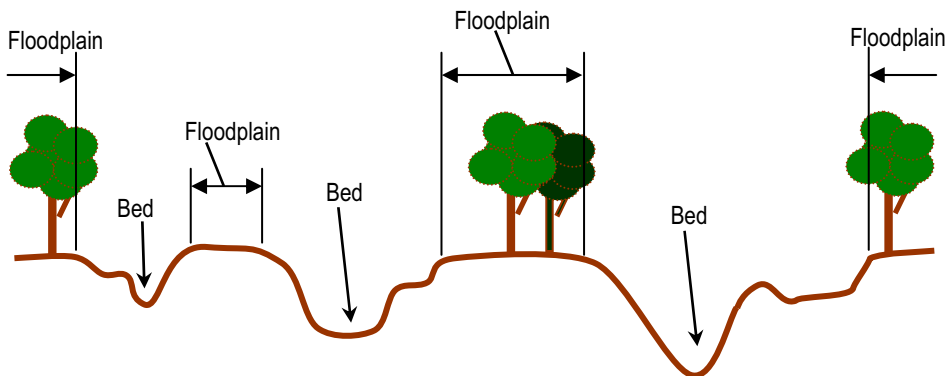


Diagram I—Cross-sectional view of multiple watercourses in a lower valley reach

## **Schedule 2            Entities—Act, sections 190, 193, 206 and 213**

sections 7 and 14

- 1    The holder, or for joint holders, 1 of the holders, nominated by the joint holders, of a mineral development licence or mining lease under the *Mineral Resources Act 1989*
- 2    Hampton Irrigators Pty Ltd ACN 064 888 633
- 3    Hinchley Bore Pty Ltd ACN 105 498 628
- 4    Nuhruna Park Co-operative Society Ltd ABN 28 992 741 260
- 5    Minmore Road Water Group Ltd ACN 108 178 936
- 6    Westaroy Progress Association Inc IA 15321
- 7    Walker Pastoral and Agency Company Pty Ltd ACN 001 099 261
- 8    Body Corporate for Coolibah Community Titles Scheme CMS 28706
- 9    Body Corporate for Acacias Community Titles Scheme CMS 30332
- 10   Australian Stockman's Hall of Fame and Outback Heritage Centre ACN 010 007 093
- 11   Etgold Pty Ltd ACN 010 705 432
- 12   Stockyard Point Services Co-op Ltd QC 0202
- 13   Thomas Powell Stevens, Elsie Janett Stevens, John Brian Stevens and Deborah Jean Stevens, as joint holders of licences with licence numbers 61070B and 17990B, or a licence that replaces either licence
- 14   Body Corporate for Williams' Retreat Community Titles Scheme CMS 23581
- 15   Body Corporate for Crystal Waters Permaculture Village Community Titles Scheme CMS 20926

- 16 Body Corporate for Sandalwoods Community Titles Scheme CMS 23452
- 17 Body Corporate for Burdekin Riverside Community Titles Scheme CMS 18617
- 18 Kingfisher Bay Resort Village Pty Ltd ACN 050 542 955
- 19 Rosedale Water Supply Association Inc ABN 37 265 819 522
- 20 QR Limited ACN 124 649 967
- 21 Stanwell Corporation Limited ACN 078 848 674

## Schedule 3      Transferring interim water allocation

section 8

| Column 1            | Column 2  | Column 3  |
|---------------------|---|---|
| Water supply scheme | Purposes  | Conditions  |
| Lower Mary River    | <ul style="list-style-type: none"> <li>• domestic purposes</li> <li>• stock purposes</li> <li>• primary production</li> </ul> | <p>the allocation is to take water, and the transfer results in water being taken, only in the following parts of the area, described in schedule 2.1 of the interim resource operations licence for the area—</p> <ul style="list-style-type: none"> <li>(a) Mary River—Mary Barrage section;</li> <li>(b) Tinana Creek—Teddington Weir storage;</li> <li>(c) Tinana Creek—Tinana Barrage storage</li> </ul> |

## Schedule 4      Seasonal water assignments

section 15

| Column 1   | Column 2                          | Column 3   |
|--|-----------------------------------|--|
| Water management area                                  | Type of water licence             | Seasonal water assignment rules  |
| Border Rivers groundwater management area              | water licence to take groundwater | Border Rivers groundwater management area seasonal water assignment rules              |
| Callide Valley groundwater management area             | water licence to take groundwater | Callide Valley groundwater management area seasonal water assignment rules             |
| Central Condamine Alluvium groundwater management area | water licence to take groundwater | Central Condamine Alluvium groundwater management area seasonal water assignment rules |
| Coastal Burnett groundwater management area            | water licence to take groundwater | Coastal Burnett groundwater management area seasonal water assignment rules            |
| Dalrymple Creek Alluvium groundwater management area   | water licence to take groundwater | Dalrymple Creek Alluvium groundwater management area seasonal water assignment rules   |

| <b>Column 1</b>   | <b>Column 2</b>                   | <b>Column 3</b>   |
|---|-----------------------------------|---|
| <b>Water management area</b>                                    | <b>Type of water licence</b>      | <b>Seasonal water assignment rules</b>  |
| Don River, Dee River and Alma Creek groundwater management area | water licence to take groundwater | Don River, Dee River and Alma Creek groundwater management area seasonal water assignment rules |
| Oakey Creek groundwater management area                         | water licence to take groundwater | Oakey Creek groundwater management area seasonal water assignment rules                         |
| Pioneer groundwater management area                             | water licence to take groundwater | Pioneer groundwater management area seasonal water assignment rules                             |
| Toowoomba City Basalts groundwater management area              | water licence to take groundwater | Toowoomba City Basalts groundwater management area seasonal water assignment rules              |
| Upper Hodgson Creek groundwater management area                 | water licence to take groundwater | Upper Hodgson Creek groundwater management area seasonal water assignment rules                 |



## Schedule 5      Catchment areas

### section 16

| Column 1                           | Column 2 |
|------------------------------------|----------|
| Catchment area                     | Plan     |
| Atkinson Dam catchment area        | AP10024  |
| Bill Gunn Dam catchment area       | AP10006  |
| Bjelke-Petersen Dam catchment area | AP10007  |
| Burdekin Falls Dam catchment area  | AP10008  |
| Burnett Barrage catchment area     | AP10009  |
| Callide Dam catchment area         | AP10010  |
| Cedar Pocket Dam catchment area    | AP10011  |
| Coolmunda Dam catchment area       | AP10012  |
| Eungella Dam catchment area        | AP10013  |
| Fairbairn Dam catchment area       | AP10014  |
| Fred Haigh Dam catchment area      | AP10025  |
| Glenlyon Dam catchment area        | AP10015  |
| Kinchant Dam catchment area        | AP10016  |
| Kolan Barrage catchment area       | AP10017  |
| Leslie Dam catchment area          | AP10018  |
| Maroon Dam catchment area          | AP10019  |
| Moogerah Dam catchment area        | AP10020  |

Schedule 5

---

| <b>Column 1</b>                  | <b>Column 2</b> |
|----------------------------------|-----------------|
| <b>Catchment area</b>            | <b>Plan</b>     |
| Peter Faust Dam catchment area   | AP10021         |
| Tinaroo Falls Dam catchment area | AP10023         |
| Wivenhoe Dam catchment area      | AP10022         |

## Schedule 6      Water authorities

### section 31

| Column 1                       | Column 2 |
|--------------------------------|----------|
| Water authority                | Plan     |
| Avondale Water Board           | AP4014   |
| Babinda Swamp Drainage Board   | AP4045   |
| Benleith Water Board           | AP4015   |
| Bollon South Water Authority   | AP6513   |
| Bollon West Water Authority    | AP7351   |
| Bones Knob Water Board         | AP4016   |
| Boondooma Water Board          | AP16173  |
| Brigooda Water Board           | AP4018   |
| Callandoon Water Supply Board  | AP4019   |
| Condamine Plains Water Board   | AP13404  |
| Coreen Water Board             | AP13403  |
| Cowley Drainage Board          | AP4046   |
| Crowley Vale Water Board       | AP4022   |
| Dundowran–Nikenbah Water Board | AP7348   |
| East Deeral Drainage Board     | AP4047   |
| East Euramo Drainage Board     | AP4048   |
| Eugun Bore Water Authority     | AP7343   |
| Fernlee Water Authority        | AP6941   |

| <b>Column 1</b>                          | <b>Column 2</b> |
|--|-----------------|
| <b>Water authority</b>                   | <b>Plan</b>     |
| Gladstone Area Water Board               | —               |
| Glamorgan Vale Water Board               | AP16172         |
| Grevillea Water Board                    | AP4025          |
| Ingie Water Authority                    | AP7350          |
| Juandah Water Board                      | AP4026          |
| Kaywanna Bore Water Board                | AP13400         |
| Kelsey Creek Water Board                 | AP4028          |
| Kooingal Water Board                     | AP4029          |
| Lower Herbert Water Management Authority | AP4064          |
| Marathon Bore Water Supply Board         | AP4030          |
| Matthews Road Drainage Board             | AP4052          |
| Merlwood Water Board                     | AP7342          |
| Middle Park Bore Water Supply Board      | AP4032          |
| Mount Isa Water Board                    | AP7346          |
| Mourilyan Drainage Board                 | AP4053          |
| Mulgildie Water Board                    | AP13396         |
| Myall Plains Water Authority             | AP13401         |
| North Burdekin Water Board               | AP7349          |
| Oaky Creek Water Board                   | AP13405         |
| Orchard Creek Drainage Board             | AP4054          |
| Palmgrove Water Board                    | AP4036          |
| Pioneer Valley Water Board               | AP7345          |

| <b>Column 1</b>  | <b>Column 2</b> |
|--|-----------------|
| <b>Water authority</b>   | <b>Plan</b>     |
| Riversdale–Murray Valley Water Management Board  | AP4056          |
| Roadvale Water Board   | AP4038          |
| Silkwood Drainage Board  | AP4057          |
| Six Mile Creek Water Supply Board  | AP4039          |
| Smithfield Drainage Board  | AP4058          |
| South Burdekin Water Board   | AP6512          |
| South Maroochy Drainage Board  | AP4059          |
| Stagnant Creek Drainage Board  | AP4060          |
| Taberna Bore Water Board<br><br><i>Note—</i><br><br>The Taberna Bore Water Board has been dissolved and the chief executive has been appointed to perform the functions of the board. See section 48B. | AP4041          |
| Wanda Creek Drainage Board   | AP4061          |
| Washpool Water Board   | AP4042          |
| Weengallon Water Authority   | AP13399         |
| Woodmillar Water Board   | AP4043          |
| Yambocully Water Board   | AP4044          |

---

**Schedule 6A      Employing offices for water authorities**

section 48A

| <b>Water authority</b>        | <b>Employing office</b>                        |
|-------------------------------|--|
| Callandoon Water Supply Board | Callandoon Water Supply Board Employing Office |
| Gladstone Area Water Board    | Gladstone Area Water Board Employing Office    |
| Glamorgan Vale Water Board    | Glamorgan Vale Water Board Employing Office    |
| Merlwood Water Board          | Merlwood Water Board Employing Office          |
| Mount Isa Water Board         | Mount Isa Water Board Employing Office         |
| North Burdekin Water Board    | North Burdekin Water Board Employing Office    |
| Pioneer Valley Water Board    | Pioneer Valley Water Board Employing Office    |
| South Burdekin Water Board    | South Burdekin Water Board Employing Office    |
| Yambocully Water Board        | Yambocully Water Board Employing Office        |

## Schedule 7      Drainage rates

section 53

| Drainage area                                 | Drainage rate   |
|---|---|
| Burdekin River drainage area, shown on AP4064 | \$22.15 for each hectare of land  |
| Dawson Valley drainage area, shown on AP4145  | \$22.20 for each hectare of land  |
| Emerald drainage area, shown on AP4146        | \$22.20 for each hectare of irrigable land<br>\$5.50 for each hectare of non-irrigable land |
| St George drainage area, shown on AP4150      | \$22.20 for each hectare of irrigable land  |

## Schedule 8      Downstream and upstream limits

section 54

### Part 1      Downstream limits

| Column 1        | Column 2   | Column 3 |
|-----------------|--|----------|
| Watercourse     | Feature or boundary  | Plan     |
| Alligator Creek | Point where an easterly projection of the common boundary of lot 1 on RP749012 and lot 1 on 720578 intersects Alligator Creek  | AP3236   |
| Annan River     | Point where a line extended as the southerly projection of the downstream (eastern) boundary of the road reserve separating lot 6 on C1575 and lot 7 on C1575 intersects the Annan River | AP13877  |
| Avondale Creek  | The upstream (southern) head wall of the tide gate structure located within lot 61 on RP867132 at latitude 16.829038°S longitude 145.712178°E  | AP13891  |
| Babinda Creek   | Point where a line extended as an easterly projection of the common boundary between lot 3 on RP702856 and lot 1 on RP714148 intersects Babinda Creek                                    | AP13900  |



| Column 1                    | Column 2   | Column 3           |
|-----------------------------|--|--------------------|
| Watercourse                 | Feature or boundary  | Plan               |
| Baffle Creek                | Point where a line from the southwestern corner of lot 109 on plan FD838 (north of Hills Road) to the southern corner of lot 26 on plan FD1043 intersects Baffle Creek | BUN/DDL-1A (map A) |
| Bamboo Creek (South Branch) | Point where a line extended as a northerly projection of the common boundary between lot 2 on RP714262 and lot 27 on RP705108 intersects Bamboo Creek (South Branch)   | AP13922            |
| Barratt Creek               | Point where a line extended as a south-easterly projection of the south-western common boundary between lot 366 on SR744 and the road reserve intersects Barratt Creek | AP13883            |
| Barron River                | Point where a line extended as a southerly projection of the common boundary between lot 35 on RP736711 and lot 34 on RP736711 intersects the Barron River             | AP13892            |
| Bedford Creek               | Point where a line extended as a south-westerly projection of the common boundary between lot 507 on CAR124118 and lot 4 on RP906408 intersects Bedford Creek          | AP13941            |

| Column 1          | Column 2   | Column 3 |
|-------------------|--|----------|
| Watercourse       | Feature or boundary  | Plan     |
| Behana Creek      | Point where the upstream (western) boundary of the road reserve that separates lots 1 and 2 on RP707129 from lot 50 on RP705985 and lot 34 on RP705985 intersects Behana Creek | AP13909  |
| Bell Creek        | Downstream side of the natural rock barrier extending across Bell Creek adjacent to lot 2 on RP708131 at UTM coordinates 722880E and 7639479N GDA94 Zone 55                    | AP1237   |
| Blackrock Creek   | Downstream side of the natural rock barrier adjacent to lot 113 on CI4382 at UTM coordinates 683507E and 7693930N MGA Zone 55  | AP17419  |
| Black Swan Creek  | Point where the upstream (western) boundary of the road reserve intersecting lot 3532 on PH2264 intersects Black Swan Creek  | AP16132  |
| Blackwater Creek  | Upstream face of the weir adjacent to lot 1 on RP619114 at UTM coordinates 396246E and 7299533N GDA94  | AP13367  |
| Blady Grass Creek | Point where the common boundary between lot 461 on FTY1600 and lot 121 on SP121986 (North Coast Railway) intersects Blady Grass Creek  | AP13953  |

| Column 1         | Column 2  | Column 3              |
|------------------|---|-----------------------|
| Watercourse      | Feature or boundary   | Plan                  |
| Bloomfield River | Point where a line extended as a westerly projection of the common boundary between lot 12 on BK15783 and lot 10 on RP903517 intersects the Bloomfield River  | AP13879               |
| Bottle Creek     | Point where a line from the upstream (southern) boundary of the road reserve separating lot 6 on plan FD184 and lot 102 on plan FL40309 to the upstream (southern) boundary of the road reserve separating lot 218 on plan FD217 and lot 93 on plan FL40228 (Mollenhagens Road) intersects Bottle Creek | BUN/DDL-1B<br>(map B) |
| Boulder Creek    | Point where the common boundary between lot 461 on FTY1600 and the road reserve (Bruce Highway) intersects Boulder Creek  | AP13954               |
| Breen Creek      | Downstream side of the railway crossing (where it crosses Breen Creek) adjacent to lot 13 on SP201849   | AP10107               |
| Bridge Creek     | Point where the common boundary of lot 461 on FTY1600 and lot 91 on SP121985 (North Coast Railway) intersects Bridge Creek  | AP13958               |

| Column 1                | Column 2   | Column 3 |
|-------------------------|--|----------|
| Watercourse             | Feature or boundary  | Plan     |
| Broken Pole Creek       | Point where a line extended as a south-easterly projection of the common south-western boundary between lot 2 on SP124700 and lot 3 on SP126731 intersects Broken Pole Creek | AP13950  |
| Buckleys Creek          | Point where a line extended as a northerly projection of the common boundary between lot 1 on NR7363 and lot 4 on NR7334 intersects Buckleys Creek                           | AP13932  |
| Burdekin River          | Point where a line extended as the northern projection of the common boundary between lot 7 on RP729555 and lot 105 on RP907581 intersects Burdekin River                    | AP13539  |
| Burdekin River Anabranh | Point where a line projected in a north-easterly direction from a point located at UTM coordinates 554460E and 7832617N GDA94 intersects Burdekin River Anabranh             | AP13543  |
| Cabbage Tree Creek      | Downstream side of the natural rock bar across Cabbage Tree Creek adjacent to lot 2 on RP724005 at UTM coordinates 736214E and 7635733N GDA94 Zone 55                        | AP11165  |

| Column 1       | Column 2  | Column 3 |
|----------------|---|----------|
| Watercourse    | Feature or boundary   | Plan     |
| Campbell Creek | Downstream side of the Shute Harbour Road concrete causeway where it crosses Campbell Creek adjacent to lot 10 on RP908445  | AP17406  |
| Carmilla Creek | Point where a westerly projection of the common boundary of lot 5 on MUR4080 and lot 3 on RP602674 intersects Carmilla Creek  | AP17432  |
| Cattle Creek   | Downstream side of the Bruce Highway bridge where it crosses Cattle Creek, adjacent to lot 18 on MC458 at UTM coordinates 758307E and 7545938N GDA94 Zone 55  | AP3635   |
| Cedar Creek    | Point where a line extends across the southern boundary of the road reserve (Garners Beach Road) that separates lot 1 RP743901 and lot 1 on NR2539 from lot 3 RP718616 and lot 4 on RP744219 intersects Cedar Creek | AP13935  |
| Chinaman Creek | Point where a line extends as a north-westerly projection of the common boundary of lot 1 on RP710784 and lot 10 on RP717516 intersects Chinaman Creek  | AP13894  |

| Column 1        | Column 2  | Column 3 |
|-----------------|---|----------|
| Watercourse     | Feature or boundary   | Plan     |
| Clairview Creek | Downstream side of the old St Lawrence Road where it crosses Clairview Creek at UTM coordinates 757349E and 7544409N GDA94 Zone 55  | AP4228   |
| Conn Creek      | Point where the common boundary between lot 461 on FTY1600 and lot 121 on SP121986 (North Coast Railway) intersects Conn Creek  | AP13955  |
| Constant Creek  | Downstream side of a natural rock barrier adjacent to lot 71 on CI2848 at UTM coordinates 707111E and 7671653N MGA Zone 55  | AP17425  |
| Corduroy Creek  | Point where a line extended as a north-south projection through a point at UTM coordinates 385513E and 8002929N MGA Zone 55 within lot 120 on CWL3059 intersects Corduroy Creek | AP13940  |
| Damper Creek    | Point where the common boundary between lot 461 on FTY1600 and lot 121 on SP121986 (North Coast Railway) intersects Damper Creek  | AP13952  |
| Deep Creek      | Point where the (south-eastern) common boundary of lot 2 on GTP70108 and lot 4 RP908585 and lot 2 RP904364 intersects Deep Creek  | AP13944  |

| Column 1          | Column 2  | Column 3 |
|-------------------|---|----------|
| Watercourse       | Feature or boundary   | Plan     |
| Deepwater Creek   | Upstream face of the weir adjacent to lot 6 on RP617487 at UTM coordinates 395551E and 7303495N GDA94   | AP13366  |
| Dry Creek         | Downstream side of the railway bridge where it crosses Dry Creek adjacent to lot 11 on MC68 at UTM coordinates 758385E and 7558300N GDA94 Zone 55   | AP3628   |
| Duck Creek        | Downstream side of the Bruce Highway where it crosses Duck Creek adjacent to lot 8 on RP748948 at UTM coordinates 630497E and 7776166N MGA Zone 55  | AP17413  |
| Eden Lassie Creek | Point where a line extended as a southerly projection of the common boundary of lot 82 on K12479 and lot 104 on K12479 intersects Eden Lassie Creek at UTM coordinates 645881E and 7766028N MGA Zone 55 | AP17416  |
| Emu Creek         | Downstream side of the natural rock barrier within lot 3 on RP748957 at UTM coordinates 636781E and 7771256N MGA Zone 55  | AP17414  |

| Column 1        | Column 2  | Column 3 |
|-----------------|---|----------|
| Watercourse     | Feature or boundary   | Plan     |
| Endeavour River | Point where a line extended as a northerly projection of the common boundary between lot 31 on RP747585 and lot 32 on RP747585 intersects the Endeavour River | AP13876  |
| Ercegs Creek    | The upstream (southern) head wall of the creek crossing located within lot 161 on NR707 at latitude 17.66146°S longitude 146.04700°E                          | AP13928  |
| Falls Creek     | Point where a line extended as a westerly projection of the common boundary between lot 1 on NR6260 and lot 5 on RP710376 intersects Falls Creek              | AP13906  |
| Fishers Creek   | Point where the common boundary of lot 461 on FTY1600 and lot 91 on SP121985 (North Coast Railway) intersects Fishers Creek                                   | AP13959  |
| Fitzroy River   | Downstream side of the Fitzroy River Tidal Barrage adjacent to lot 3 on RP617236 and lot 8 on RP609002  | AP16120  |
| Five Mile Creek | Point where a line extended as a southerly projection of the common boundary between lot 3 on RP703909 and lot 16 on RP732868 intersects Five Mile Creek      | AP13949  |



| Column 1          | Column 2  | Column 3 |
|-------------------|---|----------|
| Watercourse       | Feature or boundary   | Plan     |
| Flaggy Rock Creek | Downstream side of the weir where it intersects Flaggy Rock Creek adjacent to lot 9 on MC444 at UTM coordinates 754482E and 7570022N GDA94 Zone 55                                | AP3668   |
| Flametree Creek   | Downstream side of the Langford Road concrete causeway adjacent to lot 300 on HR1583 at UTM coordinates 682821E and 7758009N MGA Zone 55  | AP17407  |
| Forest Creek      | Point where a line extended as a southerly projection of the common (western) boundary between lot 79 on RP733654 and lot 20 on NPW695 intersects Forest Creek                    | AP13881  |
| Frenchmans Creek  | Point 100m upstream of the Lakes Creek Road bridge where a line extending perpendicular to the bank from the north west corner of lot 14 on RP 603387 intersects Frenchmans Creek | AP16121  |
| Frenchmans Creek  | Point where a line extended as a northerly projection of the common boundary between lot 2 on RP715635 and the Esplanade intersects Frenchmans Creek                              | AP13915  |

## Schedule 8

| Column 1          | Column 2  | Column 3 |
|-------------------|---|----------|
| Watercourse       | Feature or boundary   | Plan     |
| Freshwater Creek  | Point where the downstream (eastern) boundary of the road reserve (Lower Freshwater Road) that separates lot 1 on RP737060 and lot 58 on NR376 from lot 710 on NR7324 and lot 2 on RP808226 intersects Freshwater Creek | AP13893  |
| Fresh Water Creek | Point where the powerlines intersect Fresh Water Creek adjacent to lot 2 on SP134385 at UTM coordinates 755355E and 7532299N GDA94 Zone 55  | AP4230   |
| Galbraith Creek   | Point where an easterly projection of the common boundary of lot 1 on RP733405 and lot 2 on RP733405 intersects Galbraith Creek   | AP19693  |
| Gavial Creek      | Downstream side of two earthen tidal barrages within lot 180 on PL4017 at UTM coordinates 249154E and 7406339N MGA Zone 56 and 249205E and 7406605N MGA Zone 56   | AP16122  |
| Gillinbin Creek   | Point where a northerly projection of the common boundary of lot 3 on RP612540 and lot 56 on MC553 intersects Gillinbin Creek at UTM coordinates 746702E and 7589674N GDA94 Zone 55                                     | AP7941   |

| Column 1         | Column 2   | Column 3 |
|------------------|--|----------|
| Watercourse      | Feature or boundary  | Plan     |
| Gooseponds Creek | Downstream side of the Evans Avenue causeway where it crosses Gooseponds Creek adjacent to lot 4 on RP894667 and lot 3 on RP894667 at UTM coordinates 726744E and 7662961N MGA Zone 55               | AP17405  |
| Granite Creek    | Point where a line extended as an easterly projection of the common boundary between lot 2 on SR2 and lot 3 on SR2 intersects Granite Creek  | AP13878  |
| Haughton River   | Point where a line projected at a bearing of 90° from a point located at UTM coordinates 511765E and 7842737N GDA94 intersects Haughton River  | AP13544  |
| Hull River       | Point where a line extended as a northerly projection of the upstream (western) boundary of the road reserve (Collins Road) separating lot 1 on RP726814 and lot 1 on RP707501 intersects Hull River | AP13936  |
| Johnstone River  | Point where a line extended as an easterly projection of the common boundary between lot 100 on NR992 and lot 101 on NR992 intersects Johnstone River  | AP13918  |

## Schedule 8

| Column 1             | Column 2  | Column 3 |
|----------------------|---|----------|
| Watercourse          | Feature or boundary   | Plan     |
| Jolimont Creek       | Point where a southerly projection of the common boundary between lot 451 on CI3551 and lot 450 on CI3551 intersects Jolimont Creek   | AP17486  |
| Landsborough Creek   | Point where a line extended as a westerly projection of the northern boundary of lot 1034 on SP110940 intersects Landsborough Creek at UTM coordinates 406700E and 7273031N GDA94 | AP13381  |
| Leila Creek          | Downstream side of the Sants Road causeway adjacent to lot 6 on USL37771 at UTM coordinates 718645E and 7673173N MGA Zone 55  | AP17427  |
| Lethe Brook          | Point where the north-easterly projection of the common boundary of lot 46 on HR1342 and lot 56 on 1663 intersects Lethe Brook  | AP17410  |
| Littabella Creek     | Upstream side of the natural rock bar adjacent to lot 51 on FD536 at UTM coordinates 409979E and 7269683N GDA94   | AP13379  |
| Little Moresby Creek | Point where the upstream (western) boundary of the road reserve separating lot 1 on RP709573 and lot 2 on RP709573 intersects Little Moresby Creek                                | AP13926  |

| Column 1        | Column 2  | Column 3 |
|-----------------|---|----------|
| Watercourse     | Feature or boundary   | Plan     |
| Liverpool Creek | Point where a line extended as a northerly projection of the upstream (western) boundary of the road reserve separating lot 3 on RP712192 and lot 1 on RL1727 intersects Liverpool Creek      | AP13930  |
| Mackey Creek    | Point where a line extended as an easterly projection of the northern boundary of the road reserve separating lot 2 on RP746473 and lot 171 on NR5534 intersects Mackey Creek                 | AP13901  |
| Marion Creek    | Point where a line drawn perpendicular to the bank extending from the common boundary of lot 9 on RP604563 and lot 3 on RP611699 located at UTM coordinates 748522E and 759907N GDA94 Zone 55 | AP4243   |
| Mary Creek      | Point where a line extended as a south-easterly projection of the common boundary between lot 7 on RP732868 and lot 16 on RP732868 intersects Mary Creek                                      | AP13948  |

| Column 1      | Column 2   | Column 3 |
|---------------|--|----------|
| Watercourse   | Feature or boundary  | Plan     |
| Moores Creek  | Downstream side of the cement causeway located within lot 230 on LN2046 (Kershaw Gardens), being an extension of Charles Street, at UTM coordinates 246183E and 7413899N MGA Zone 56   | AP16123  |
| Moores Gully  | Point where a line extended as a north-westerly projection of the common boundary between lot 51 on RP728015 and the road reserve (Centour Street) separating lot 51 on RP728015 and lot 113 on RP728011 intersects Moores Gully | AP13890  |
| Moresby River | Point where a line extended as a southerly projection of the common boundary of lot 1 on RL3907 and the road reserve (Martyville Road) intersects the Moresby River  | AP13925  |
| Mowbray River | Point where a line extended as a northerly projection of the common boundary between lot 42 on C15732 and lot 2 on RP808242 intersects the Mowbray River   | AP13888  |
| Muff Creek    | Point where the upstream (western) boundary of the road reserve (Midgere Bar Road) separating lot 1 on RP737402 and lot 3 on RP737402 intersects Muff Creek  | AP13934  |

| Column 1       | Column 2   | Column 3           |
|----------------|--|--------------------|
| Watercourse    | Feature or boundary  | Plan               |
| Mullers Creek  | Point where the common boundary between lot 461 on FTY1600 and lot 121 on SP121986 (North Coast Railway) intersects Mullers Creek                              | AP13956            |
| Mullet Creek   | Upstream side of the railway bridge adjacent to lot 2 on RP603970 at UTM coordinates 404799E and 7272712N GDA94  | AP13380            |
| Munduran Creek | Point where a line extended as a westerly projection of the common boundary between lot 3 on MPH23064 and lot 3532 on PH2264 intersects Munduran Creek         | AP16139            |
| Murray Creek   | Downstream side of the North Coast Line railway bridge crossing Murray Creek adjacent to lot 2 on RP705625 at UTM coordinates 689340E and 7683743N MGA Zone 55 | AP17422            |
| Murrays Creek  | Point where a line extended as an easterly projection of the northern boundary of lot 64 on plan FL40227 intersects Murrays Creek                              | BUN/DDL-1A (map A) |

## Schedule 8

| Column 1          | Column 2  | Column 3 |
|-------------------|---|----------|
| Watercourse       | Feature or boundary   | Plan     |
| Neilson Creek     | Downstream side of the Yakapari–Seaforth Road bridge where it crosses Neilson Creek, adjacent to lot 6 on SP132393 at UTM coordinates 706309E and 7673206N MGA Zone 55            | AP17424  |
| Newmans Creek     | Point where a line extended as a south-easterly projection of the common boundary between lot 2 on SP124700 (south-western corner) and lot 3 on SP126731 intersects Newmans Creek | AP13951  |
| Ninds Creek       | Point where the downstream (north-western) boundary of the road reserve (Etty Bay Road) separating lot 239 on RP881696 and lot 500 on CP862643 intersects Ninds Creek             | AP13923  |
| North Maria Creek | Point where the common boundary between both lot 1 on RP732075 and lot 1 on NR7363 and both lot 1 on RP732075 and lot 1445 on NPW191 intersects North Maria Creek                 | AP13931  |
| O’Connell River   | Point where a line drawn perpendicular to the bank extending across O’Connell River from the common boundary of lot 1 on RP746076 and lot 3 on RP893179                           | AP19697  |



| Column 1         | Column 2   | Column 3           |
|------------------|--|--------------------|
| Watercourse      | Feature or boundary  | Plan               |
| Oyster Creek     | Point where a line extended as a westerly projection of the common boundary between lot 1 on plan FD462 and lot 46 on plan FD462 intersects Oyster Creek | BUN/DDL-1C (map C) |
| Pioneer River    | Point where a northerly projection of the common boundary of lot 2 on RP711122 and lot 1 on RP709234 intersects the Pioneer River                        | AP19698            |
| Plane Creek      | Downstream side of the natural rock bar across Plane Creek adjacent to lot 8 on RP724603 at UTM coordinates 731692E and 7629582N GDA94 Zone 55           | AP4232             |
| Plum Tree Creek  | Point where a northerly projection of the common boundary of lot 15 on RP739469 and lot 41 on USL39272 intersects Plum Tree Creek                        | AP19699            |
| Proserpine River | Downstream side of the natural rock bar adjacent to lot 32 on RP886279 at UTM coordinates 668742E and 7744491N MGA Zone 55                               | AP17409            |
| Raglan Creek     | Point where a line extended as a northerly projection of the common boundary between lot 4 on RP600945 and lot 9 on RP600945 intersects Raglan Creek     | AP19688            |

| Column 1          | Column 2   | Column 3           |
|-------------------|--|--------------------|
| Watercourse       | Feature or boundary  | Plan               |
| Rothman Creek     | Point where the downstream (eastern) boundary of the road reserve (Neils Road) separating lot 1 on RP616801 and lot 5 on RP617112 intersects Rothman Creek                                     | BUN/DDL-1B (map B) |
| Russell River     | Point where a line extended as an easterly projection of the southern boundary of the road reserve (Dickson Road) separating lot 2 on RP720289 and lot 10 on RP845170 intersects Russell River | AP13914            |
| Saltwater Creek   | Downstream side of the Vitanza Road causeway adjacent to lot 312 on SP152062 at UTM coordinates 677195E and 7742236N MGA Zone 55   | AP17408            |
| Sandringham Creek | Point where a line perpendicular to the bank intersects Sandringham Creek adjacent to lot 10 on RP903656 at UTM coordinates 724411E and 7643763N MGA Zone 55                                   | AP19700            |
| Sandy Creek       | Point where a line perpendicular to the bank intersects Sandy Creek adjacent to lot 2 on RP703266 at UTM coordinates 717324E and 7647415N MGA Zone 55  | AP19701            |

| Column 1       | Column 2  | Column 3 |
|----------------|---|----------|
| Watercourse    | Feature or boundary   | Plan     |
| Sandy Creek    | Upstream face of the weir remains adjacent to lot 8 on FD24 at UTM coordinates 355236E and 7327952N GDA94   | AP13370  |
| Scrubby Creek  | Point where the upstream boundary of the road reserve separating lot 38 on DS288, lot 36 on DS288 and lot 37 on DS288 intersects Scrubby Creek  | AP19690  |
| Scrubby Creek  | Upstream face of the concrete deck of the bridge across Scrubby Creek on Turkey Beach Road at UTM coordinates 352940E and 7328643N GDA94  | AP13368  |
| Seaforth Creek | Downstream side of the Cape Hillsborough Road bridge where it crosses Seaforth Creek adjacent to lot 2 on RP 739746 at UTM coordinates 705271E and 7684694N MGA Zone 55                                 | AP17423  |
| Seelee Creek   | Point where the upstream (eastern) boundary of the road reserve (Yarrabah Road) that separates lot 4 on RP711364 and lot 1 on NR6378 from lot 2 on NR6378 and lot 2 on RP711364 intersects Seelee Creek | AP13907  |

| Column 1        | Column 2   | Column 3 |
|-----------------|--|----------|
| Watercourse     | Feature or boundary  | Plan     |
| Skeleton Creek  | Point where the line extended as a southerly projection of the common boundary between lot 239 on NR1861 and lot 5 on RP850037 intersects Skeleton Creek                                 | AP13897  |
| Small Creek     | Downstream side of the One Mile Creek Road where it crosses Small Creek adjacent to lot 190 on CI1616  | AP17485  |
| Spider Creek    | Downstream side of the railway bridge adjacent to where it crosses Spider Creek to lot 10 on CP894726  | AP7952   |
| Spring Creek    | Point where a line extended as a northerly projection of the (north-western) common boundary between lot 61 on SR126 and lot 113 on SR310 intersects Spring Creek                        | AP13887  |
| Stewart Creek   | Point where a line extended as a westerly projection of the southern common boundary between lot 1 on RP710250 and the road reserve (Stewart Creek Road) intersects Stewart Creek        | AP13882  |
| St Helens Creek | Point where a line extending across St Helens Creek from the common boundary of lots 36 and 37 on C124163 intersects St Helens Creek at UTM coordinates 687350E and 7690853N MGA Zone 55 | AP17421  |

| Column 1          | Column 2   | Column 3 |
|-------------------|--|----------|
| Watercourse       | Feature or boundary  | Plan     |
| St Lawrence Creek | Downstream side of the St Lawrence Weir where it intersects St Lawrence Creek adjacent to lot 7 on MC475 at UTM coordinates 755194E and 7530342N GDA94 Zone 55     | AP17484  |
| Stockyard Creek   | Downstream side of the McLeod's Road causeway where it crosses Stockyard Creek adjacent to lot 3 on RP620291 at UTM coordinates 753986E and 7568388N GDA94 Zone 55 | AP2066   |
| Swampy Creek      | The upstream (north-western) head wall of the tidal structure located within lot 1 on RP721291 and lot 2 on NR5330 at latitude 17.53076°S longitude 146.00671°E    | AP13920  |
| Sweenys Creek     | Point where a line extended as an easterly projection of the common boundary between lot 4 on CP849966 and lot 330 on NR6646 intersects Sweenys Creek              | AP13919  |
| Tawalla Creek     | Point where the (north-eastern) common boundary between lot 10 RP839152 and lot 13 on RP705565 intersects Tawalla Creek  | AP13929  |

| Column 1       | Column 2  | Column 3 |
|----------------|---|----------|
| Watercourse    | Feature or boundary   | Plan     |
| Tedlands Creek | Upstream toe of the earth wall extending across Tedlands Creek adjacent to lot 13 on RP906307 at UTM coordinates 738063E and 7614342N GDA94 Zone 55       | AP4241   |
| Teningie Creek | Point where the upstream boundary of the road reserve separating lot 35 on DS288, lot 3532 on PH2264 and lot 36 on DS288 intersects Teningie Creek        | AP19691  |
| Thompson Creek | Downstream side of the Tram crossing named Thompson Crossing adjacent to lot 56 on SP178756 at UTM coordinates 669981E and 7729500N MGA Zone 55           | AP17411  |
| Thozet Creek   | Upstream side of the Lakes Creek road bridge adjacent to lot 32 on RP606016 and lot 224 on LN2033 at UTM coordinates 249396E and 7412941N MGA Zone 56     | AP16124  |
| Tully River    | Point where a line extended as a southerly projection of the common boundary between lot 357 on CWL2019 and lot 358 on CWL1732 intersects the Tully River | AP13938  |

| Column 1                         | Column 2   | Column 3 |
|----------------------------------|--|----------|
| Watercourse                      | Feature or boundary  | Plan     |
| Twelve Mile Creek                | Point where a line extended as a northerly projection of the common boundary between lot 20 on FD72 and lot 5 on SP113120 intersects Twelve Mile Creek | AP13371  |
| Two Mile Creek                   | Point where a line extended as a northerly projection of the common boundary between lot 5 on RP732868 and lot 6 on RP732868 intersects Two Mile Creek | AP13947  |
| Unnamed tributary of Sandy Creek | Point 100m upstream of the confluence of the tributary with Sandy Creek on lot 8 on FD24 at UTM coordinates 355208E and 7327795N GDA94                 | AP13370  |
| Victory Creek                    | Point where a line extended as a westerly projection of the common boundary between lot 3 on RP704009 and lot 5 on RP724535 intersects Victory Creek   | AP13916  |
| Waite Creek                      | Point where a line perpendicular to the bank intersects Waite Creek within lot 59 on RP739339 at UTM coordinates 675521E and 7756236N MGA Zone 55      | AP19695  |
| Walsh Creek                      | Upstream face of the weir adjacent to lot 2 on RP851659 at UTM coordinates 404502E and 7274301N GDA94  | AP13369  |

## Schedule 8

| Column 1          | Column 2   | Column 3 |
|-------------------|--|----------|
| Watercourse       | Feature or boundary  | Plan     |
| West Hill Creek   | Downstream side of the road crossing where it intersects West Hill Creek adjacent to lot 1 on RP606103   | AP17488  |
| Woobadda River    | Point where a line extended as a north-easterly projection of the common boundary between lot 104 on SR828 and lot 105 on SR828 intersects the Woobadda River  | AP13880  |
| Worthington Creek | Point adjacent to lot 28 on SP105082 at UTM coordinates 368328E and 7328550N GDA94   | AP13372  |
| Wrights Creek     | Point where the upstream (southern) boundary of the road reserve separating lot 4 on RP713385 and lot 4 on RP743385 intersects Wrights Creek   | AP13899  |
| Yeates Creek      | Downstream side of the Bruce Highway road bridge where it crosses Yeates Creek adjacent to lot 229 on SP169599   | AP17415  |
| Yeppoon Creek     | Point where a line perpendicular to the bank at the common boundary of lot 31 on CP899138 and the road reserve (Tanby Road) intersects Yeppoon Creek at UTM coordinates 268748E and 7438964N MGA Zone 56 | AP16130  |



| Column 1    | Column 2   | Column 3 |
|-------------|--|----------|
| Watercourse | Feature or boundary  | Plan     |
| Zahra Creek | The upstream (north-western) head wall of tidal structure located within lot 2 on RP713581 and lot 25 on RP705108 at latitude 17.54349°S longitude 146.00913°E | AP13921  |

## Part 2 Upstream limits

| Column 1         | Column 2  | Column 3 |
|------------------|---|----------|
| Watercourse      | Feature or boundary   | Plan     |
| Black Gully      | Confluence of Black Gully with Meandu Creek on lot 1 on SP138386  | AP13351  |
| Dunn Creek       | Upstream ponded limit of Magazine Dam at coordinates of 259447 and 7308067 GDA94 Zone 56  | 700164A4 |
| Old Winton Creek | Point where Old Winton Creek intersects the southern boundary of lot 32 on RP908643 at UTM coordinates 653077E and 7397914N GDA94 Zone 55 | AP16119  |

## **Schedule 9      Drainage and embankment areas**

section 61

| <b>Column 1</b>                                      | <b>Column 2</b> |
|--|-----------------|
| <b>Area</b>  | <b>Plan</b>     |
| Haughton River Drainage and Embankment Area          | FN/DED/HA1      |
| Major Creek Drainage and Embankment Area             | FN/DED/MA1      |
| Tully and Murray Rivers Drainage and Embankment Area | FN/DED/TM1      |

## Schedule 10 Water sharing rules

### section 64

| Column 1  | Column 2  |
|---|---|
| Water management area   | Water sharing rules   |
| Border Rivers groundwater management area                       | Border Rivers groundwater management area water sharing rules                       |
| Bowen groundwater management area                               | Bowen groundwater management area water sharing rules                               |
| Burdekin groundwater management area                            | Burdekin groundwater management area water sharing rules                            |
| Callide Valley groundwater management area                      | Callide Valley groundwater management area water sharing rules                      |
| Central Condamine Alluvium groundwater management area          | Central Condamine Alluvium groundwater management area water sharing rules          |
| Central Lockyer groundwater management area                     | Central Lockyer groundwater management area water sharing rules                     |
| Coastal Burnett groundwater management area                     | Coastal Burnett groundwater management area water sharing rules                     |
| Dalrymple Creek Alluvium groundwater management area            | Dalrymple Creek Alluvium groundwater management area water sharing rules            |
| Don River, Dee River and Alma Creek groundwater management area | Don River, Dee River and Alma Creek groundwater management area water sharing rules |
| Great Artesian Basin groundwater management area                | Great Artesian Basin groundwater management area water sharing rules                |

Schedule 10

| <b>Column 1</b>                                     | <b>Column 2</b>   |
|---|---|
| <b>Water management area</b>                        | <b>Water sharing rules</b>  |
| North Stradbroke Island groundwater management area | North Stradbroke Island groundwater management area water sharing rules |
| Oakey Creek groundwater management area             | Oakey Creek groundwater management area water sharing rules             |
| Pioneer groundwater management area                 | Pioneer groundwater management area water sharing rules                 |
| Upper Hodgson Creek groundwater management area     | Upper Hodgson Creek groundwater management area water sharing rules     |

## **Schedule 10A Service providers**

### **section 86**

a new water entity under the *South East Queensland Water (Restructuring) Act 2007*

each distributor-retailer under the *South-East Queensland Water (Distribution and Retail Restructuring) Act 2009*

Brisbane City Council

Gold Coast City Council

Ipswich City Council

Lockyer Valley Regional Council

Logan City Council

Moreton Bay Regional Council

Queensland Water Infrastructure Pty Ltd (ACN 119 634 427)

Redland City Council

Scenic Rim Regional Council

SEQ Water

Somerset Regional Council

South East Queensland (Gold Coast) Desalination Company Pty Ltd (ACN 122 413 316)

Southern Regional Water Pipeline Company Pty Ltd (ACN 117 898 174)

Sunshine Coast Regional Council

SunWater

Western Corridor Recycled Water Pty Ltd (ACN 124 226 777)

## Schedule 10B Measures

section 87

| Description of measure   | Service provider  | Target (ML/day) | Date                                    |
|--|---|-----------------|---|
| <b>Bribie Island Groundwater project</b>   |   |                 |   |
| 1 Take all necessary steps to make available capacity to substitute 5ML/day from the existing water supply system with underground water sourced from Bribie Island  | Moreton Bay Regional Council                                    | 5               | 13 June 2008                            |
| <b>Brisbane Aquifer project</b>  |   |                 |   |
| 2 Take all necessary steps to make a substitution of 20ML/day from the existing water supply system with underground water sourced from the Brisbane City Council's local government area  | Brisbane City Council   | 20              | 31 December 2007                        |
| <b>South East Queensland (Gold Coast) Desalination Facility</b>  |   |                 |   |
| 3 Take all necessary steps required to prepare for, construct, and commission the South East Queensland (Gold Coast) Desalination Facility<br><br>The water availability must be attained in the following increments—<br><br>(a) a total supply capacity of 40ML/day;<br><br>(b) a total supply capacity of 125ML/day | South East Queensland (Gold Coast) Desalination Company Pty Ltd | 125             | 30 November 2008<br><br>15 January 2009 |
| <b>Western Corridor Recycled Water Scheme (Stage 1A)</b>   |   |                 |   |
| 4 Take all necessary steps to prepare for, construct, and commission the Western Corridor Recycled Water Scheme (Stage 1A) to a capacity of 20ML/day   | Western Corridor Recycled Water Pty Ltd                         | 20              | 31 August 2007                          |

| Description of measure  | Service provider                                 | Target (ML/day) | Date                                 |
|---|--|-----------------|--------------------------------------|
| <b>Western Corridor Recycled Water Scheme (Stage 1B)</b>  |  |                 |                                      |
| 5 Take all necessary steps to prepare for, construct, and commission the Western Corridor Recycled Water Scheme (Stage 1B) to a capacity of 46ML/day  | Western Corridor Recycled Water Pty Ltd          | 46              | 30 June 2008                         |
| <b>Western Corridor Recycled Water Scheme (Stage 2A)</b>  |  |                 |                                      |
| 6 Take all necessary steps to prepare for, construct, and commission the Western Corridor Recycled Water Scheme (Stage 2A) to a capacity of 116ML/day   | Western Corridor Recycled Water Pty Ltd          | 116             | 31 October 2008                      |
| <b>Western Corridor Recycled Water Scheme (Stage 2B)</b>  |  |                 |                                      |
| 7 Take all necessary steps to prepare for, construct, and commission the Western Corridor Recycled Water Scheme (Stage 2B) to a treatment capacity of 50ML/day  | Western Corridor Recycled Water Pty Ltd          | 50              | 31 December 2008                     |
| <b>Northern Pipeline Inter-connector</b>  |  |                 |                                      |
| 8 Take all necessary steps to prepare for, and construct, the Northern Pipeline Inter-connector for a total supply of up to 65ML/day to be staged as follows—<br>(a) stage 1 from Morayfield to Landers Shute;<br>(b) stage 2 from Landers Shute to the Noosa Water Treatment Plant | Southern Regional Water Pipeline Company Pty Ltd | 65              | 31 December 2008<br>31 December 2011 |
| <b>Hinze Dam Stage 3</b>  |  |                 |                                      |
| 9 Take all necessary steps to prepare for, and construct, Hinze Dam Stage 3 and prepare for associated water harvesting works   | Queensland Bulk Water Supply Authority           | 16              | 31 December 2010                     |
| <b>Wyaralong Dam</b>  |  |                 |                                      |
| 10 Take all necessary steps to prepare for, and construct, Wyaralong Dam  | Queensland Water Infrastructure Pty Ltd          | 50              | 31 December 2011                     |

| Description of measure   | Service provider      | Target (ML/day) | Date             |
|--|-----------------------|-----------------|------------------|
| <b>Residential Demand Management</b>   |                       |                 |                  |
| 11 Take all necessary steps to implement, and comply with the processes in, the program for demand management for water under the document called 'Residential high water users program procedure' published by the commission and dated 1 July 2010     | each service provider |                 | 31 December 2010 |
| <b>Non-residential Demand Management</b>   |                       |                 |                  |
| 12 Take all necessary steps to implement, and comply with the processes in, the program for demand management for water under the document called 'Non-residential high water users program procedure' published by the commission and dated 1 July 2010 | each service provider |                 | 31 December 2010 |



## Schedule 10C Outcomes

### section 88

| Description of outcome   | Service provider      | Target (ML/day) | Date                                      |
|--|-----------------------|-----------------|---|
| Substitute recycled water for reticulated water for industrial and commercial customers—Brisbane City Council  |                       |                 |   |
| <p>1 A water consumption saving of at least 15.5ML/day from the service provider's reticulated water service by substituting the existing supply of water to appropriate industrial and commercial customers with non-Act water that is recycled water, other than the volume of water that is necessary to maintain acceptable levels for health and sanitation on the customers' premises</p> <p>Non-Act water that is recycled water must be of a quality fit for its intended use, having regard to relevant State guidelines for water recycling.</p> <p>The substitution must be achieved in the following increments—</p> <p>(a) a substitution of a total of 10ML/day;</p> <p>(b) a substitution of a total of 15.5ML/day.</p> <p>The State will contribute a subsidy of up to 50% of the capital costs in accordance with the Water and Sewerage Program.</p> | Brisbane City Council | 15.5            | <p>31 March 2007</p> <p>31 March 2008</p> |

| Description of outcome   | Service provider  | Target (ML/day) | Date             |
|--|---|-----------------|------------------|
| <b>Substitute recycled water for reticulated water for industrial and commercial customers—all other service providers</b>   |   |                 |                  |
| <p>2 Maximisation of the use of recycled water as an alternative water supply from the service provider's reticulated water service by substituting the existing supply of water to appropriate industrial and commercial customers using more than 100ML/year with non-Act water that is recycled water, other than the volume of water that is necessary to maintain acceptable levels for health and sanitation on the customers' premises</p> <p>Non-Act water that is recycled water must be of a quality fit for its intended use, having regard to relevant State guidelines for water recycling.</p> <p>The State will contribute a subsidy of up to 50% of the capital costs in accordance with the Water and Sewerage Program.</p> | each service provider, other than Brisbane City Council | 6.5             | 31 December 2008 |
| <b>Northern Pipeline Inter-connector</b>   |   |                 |                  |
| <p>3 Maximisation of the sustainable take of water from Baroon Pocket, Borumba and Ewen Maddock dams and Landsborough aquifers, to take water to other areas by the Northern Pipeline Inter-connector, without affecting existing water restrictions, if any, imposed by Sunshine Coast Regional Council on the residents of its local government area</p>   | Queensland Bulk Water Supply Authority                  |                 | 31 December 2008 |

## Schedule 10D Water supply emergency response for outcomes

section 89

| Response   | Service provider  | Date              |
|--|---|-------------------|
| <b>Substitute recycled water for reticulated water for industrial and commercial customers—Brisbane City Council</b>   |   |                   |
| 1 The response must include the following— <ul style="list-style-type: none"> <li>(a) details of the service provider's industrial and commercial customers whose water supply may be substituted;</li> <li>(b) a detailed plan for deciding which customers can be supplied with recycled water;</li> <li>(c) a detailed plan of the steps to be taken to supply the recycled water.</li> </ul> | Brisbane City Council   | 30 September 2006 |
| <b>Substitute recycled water for reticulated water for industrial and commercial customers—all other service providers</b>   |   |                   |
| 2 The response must include the following— <ul style="list-style-type: none"> <li>(a) details of the service provider's industrial and commercial customers whose water supply may be substituted;</li> <li>(b) a detailed plan for deciding which customers can be supplied with recycled water;</li> <li>(c) a detailed plan of the steps to be taken to supply the recycled water.</li> </ul> | each service provider, other than Brisbane City Council                                 | 30 September 2006 |
| <b>Northern Pipeline Inter-connector</b>   |   |                   |
| 3 The response must include details of current service providers' usage from Baroon Pocket, Borumba and Ewen Maddock dams, and an estimate of how much additional water can be taken from the dams and Landsborough aquifers.  | The Caloundra–Maroochy Water Supply Board trading as Aquagen Water and Renewable Energy | 1 November 2006   |

## Schedule 11 Subartesian areas

section 102

| Column 1  | Column 2   | Column 3                      |
|---|--|-------------------------------|
| Area and plan   | Water entitlement,<br>water permit or<br>seasonal water<br>assignment notice not<br>required | Works not<br>assessable       |
| Bluewater subartesian<br>area on plan AP10053           | —  | —                             |
| Bowen subartesian area<br>on plan AP13528               | stock or domestic<br>purposes  | stock or domestic<br>purposes |
| Burdekin subartesian<br>area on plan AP10054            | stock or domestic<br>purposes  | stock or domestic<br>purposes |
| Cairns Coast<br>subartesian area on plan<br>AP12070     | stock or domestic<br>purposes  | stock or domestic<br>purposes |
| Callide subartesian area<br>on plan AP10059             | domestic purposes  | stock or domestic<br>purposes |
| Cattle Creek<br>subartesian area on plan<br>AP10060     | stock or domestic<br>purposes  | stock or domestic<br>purposes |
| Clarendon subartesian<br>area on plan AP10066           | stock or domestic<br>purposes  | stock or domestic<br>purposes |
| Cook subartesian area<br>on plan AP10049                | stock or domestic<br>purposes  | stock or domestic<br>purposes |
| Cressbrook Creek<br>subartesian area on plan<br>AP10064 | stock or domestic<br>purposes  | stock or domestic<br>purposes |

| Column 1   | Column 2  | Column 3                      |
|--|---|-------------------------------|
| Area and plan  | Water entitlement,<br>water permit or<br>seasonal water<br>assignment notice not<br>required                  | Works not<br>assessable       |
| Dryander subartesian<br>area on plan CAS1827                               | stock or domestic<br>purposes   | stock or domestic<br>purposes |
| Duck Farm subartesian<br>area on plan AP10049                              | —   | —                             |
| Eastern Downs<br>subartesian area on plan<br>AP12072 sheets 29 to<br>34    | stock or domestic<br>purposes   | stock or domestic<br>purposes |
| Farnborough<br>subartesian area on plan<br>AP10058                         | stock or domestic<br>purposes   | stock or domestic<br>purposes |
| Fitzroy subartesian area<br>on plan AP10068                                | stock or domestic<br>purposes   | stock or domestic<br>purposes |
| Fraser Island<br>subartesian area on plan<br>AP10063                       | domestic purposes   | domestic purposes             |
| Great Artesian Basin<br>subartesian area on plan<br>AP12072 sheets 1 to 32 | stock purposes from<br>subartesian aquifers<br>not connected to<br>artesian aquifers<br><br>domestic purposes | —                             |
| Highlands subartesian<br>area on plan AP10070                              | stock or domestic<br>purposes   | stock or domestic<br>purposes |
| Monto subartesian area<br>on plan AP10061                                  | stock or domestic<br>purposes   | stock or domestic<br>purposes |

| <b>Column 1</b>   | <b>Column 2</b>   | <b>Column 3</b>                 |
|---|---|---------------------------------|
| <b>Area and plan</b>  | <b>Water entitlement,<br/>water permit or<br/>seasonal water<br/>assignment notice not<br/>required</b> | <b>Works not<br/>assessable</b> |
| Moreton Island<br>subartesian area on plan<br>AP10065           | stock or domestic<br>purposes   | stock or domestic<br>purposes   |
| Mossman subartesian<br>area on plan AP10050                     | stock or domestic<br>purposes   | stock or domestic<br>purposes   |
| Mulgildie subartesian<br>area on plan AP12081<br>sheets 1 to 16 | all purposes  | stock or domestic<br>purposes   |
| North Stradbroke Island<br>subartesian area on plan<br>AP10067  | stock or domestic<br>purposes   | stock or domestic<br>purposes   |
| Sarina subartesian area<br>on plan CAS1672                      | stock or domestic<br>purposes   | stock or domestic<br>purposes   |
| Upper Georgina<br>subartesian area                              | stock or domestic<br>purposes   | stock or domestic<br>purposes   |

## Schedule 12 Failure impact rating

section 103

### Part 1 Unlicensed dams—Act, section 1067

| Dam  | Location   | Category |
|--|--|----------|
| Atkinson Dam owned by SunWater, having a height of 9m and a storage capacity of 30400ML                                      | An offstream storage in the locality of Lowood, situated on lot 341 on plan CSH1945, Parish of England, County of Cavendish, in the Region of Somerset | 1        |
| Biggera Creek Flood Mitigation Dam owned by Gold Coast City Council, having a height of 15m and a storage capacity of 3700ML | Biggera Creek in the locality of Labrador, situated on lot 1 on plan RP223934, Parish of Barrow, County of Ward, in the City of Gold Coast             | 1        |
| Cedar Pocket Dam owned by SunWater, having a height of 20m and a storage capacity of 730ML                                   | Deep Creek (East) in the locality of Gympie, situated partly on lot 175 on plan MCH5537, Parish of Woondum, County of March, in the Region of Gympie   | 1        |
| Cooby Creek Dam owned by Toowoomba Regional Council, having a height of 30m and a storage capacity of 23100ML                | Cooby Creek in the locality of Toowoomba, situated on lot 730 on plan AG4171, Parish of Douglas, County of Aubigny, in the Region of Toowoomba         | 1        |

## Schedule 12

| Dam  | Location   | Category |
|--|--|----------|
| Cressbrook Creek Dam owned by Toowoomba Regional Council, having a height of 59m and a storage capacity of 83000ML | Cressbrook Creek in the locality of Ravensbourne, situated on lot 58 on plan CSH2241, Parish of Deongwar, County of Cavendish, in the Region of Somerset | 1        |
| Eungella Dam owned by SunWater, having a height of 49m and a storage capacity of 112400ML                          | Broken River in the locality of Eungella, situated partly on lot 109 on plan HLN198, Parish of Eungella, County of Hillalong, in the Region of Mackay    | 1        |
| Gordonbrook Dam owned by South Burnett Regional Council, having a height of 21m and a storage capacity of 6500ML   | Stuart River in the locality of Kingaroy, situated on lot 467 on plan FY838992, Parish of Wooroolin, County of Fitzroy, in the Region of South Burnett   | 1        |
| Julius Dam owned by SunWater, having a height of 38m and a storage capacity of 107500ML                            | Leichhardt River in the locality of Mount Isa, situated on lot 10 on plan CP891285, Parish of Candover, County of Tewinga, in the City of Mount Isa      | 1        |
| Little Nerang Dam owned by Gold Coast City Council, having a height of 44m and a storage capacity of 8400ML        | Little Nerang Creek in the locality of Neranwood, situated on lot 231 on plan SP123096, Parish of Numinbah, County of Ward, in the City of Gold Coast    | 1        |



| <b>Dam</b>  | <b>Location</b>  | <b>Category</b> |
|---|--|-----------------|
| Paluma Dam owned by NQ Water ABN 94 205 904 709, having a height of 20m and a storage capacity of 11800ML                     | Swamp Creek in the locality of Paluma, situated partly on lot 9 on plan W8269, Parish of Waterview, County of Cardwell, in the City of Townsville            | 1               |
| Perseverance Creek Dam owned by Toowoomba Regional Council, having a height of 53m and a storage capacity of 30900ML          | Perseverance Creek in the locality of Crows Nest, situated on lot 182 on plan CSH1817, Parish of Crows Nest, County of Cavendish, in the Region of Toowoomba | 1               |
| Rosewood Detention Basin owned by Ipswich City Council, having a height of 9.7m and a storage capacity of 2ML                 | An offstream storage in the locality of Rosewood, situated on lot 2 on plan SP140742, Parish of Walloon, County of Churchill, in the City of Ipswich         | 1               |
| Wuruma Dam owned by SunWater, having a height of 44m and a storage capacity of 165400ML                                       | Nogo River in the locality of Eidsvold, situated partly on lot 86 on plan RW752, Parish of Culcraigie, County of Rawbelle, in the Region of North Burnett    | 1               |
| Awoonga Dam owned by Gladstone Area Water Board ABN 88 409 667 181, having a height of 58m and a storage capacity of 777000ML | Boyne River in the locality of Gladstone, situated partly on lot 90 on plan CTN1668, Parish of Riverston, County of Clinton, in the Region of Gladstone      | 2               |

## Schedule 12

| <b>Dam</b>   | <b>Location</b>  | <b>Category</b> |
|--|--|-----------------|
| Bill Gunn Dam owned by SunWater, having a height of 18m and a storage capacity of 6940ML           | An offstream storage in the locality of Laidley, situated on lot 132 on plan SP104150, Parish of Laidley, County of Churchill, in the Region of Lockyer Valley | 2               |
| Bjelke-Petersen Dam owned by SunWater, having a height of 34m and a storage capacity of 134900ML   | Barker Creek in the locality of Murgon, situated partly on lot 13 on plan SP104351, Parish of Barambah, County of Fitzroy, in the Region of South Burnett      | 2               |
| Boondooma Dam owned by SunWater, having a height of 63m and a storage capacity of 204200ML         | Boyne River in the locality of Proston, situated partly on lot 12 on plan SP107476, Parish of Okenden, County of Boondooma, in the Region of South Burnett     | 2               |
| Borumba Dam owned by SunWater, having a height of 43m and a storage capacity of 46000ML            | Yabba Creek in the locality of Imbil, situated partly on lot 20 on plan LX2359, Parish of Yabba, County of Lennox, in the Region of Gympie                     | 2               |
| Burdekin Falls Dam owned by SunWater, having a height of 55.0m and a storage capacity of 1860000ML | Burdekin River in the locality of Ravenswood, situated partly on lot 14 on plan MRY52, Parish of Graham, County of Murray, in the Region of Charters Towers    | 2               |

| <b>Dam</b>  | <b>Location</b>   | <b>Category</b> |
|---|---|-----------------|
| Callide Dam owned by SunWater, having a height of 37m and a storage capacity of 136300ML                        | Callide Creek in the locality of Biloela, situated partly on lot 43 on plan RN1261, Parish of Thalberg, County of Raglan, in the Shire of Banana                      | 2               |
| Cania Dam owned by SunWater, having a height of 54m and a storage capacity of 88500ML                           | Three Moon Creek in the locality of Monto, situated partly on lot 17 on plan RW861, Parish of Cania, County of Rawbelle, in the Region of North Burnett               | 2               |
| Clarendon Dam owned by SunWater, having a height of 13.1m and a storage capacity of 24300ML                     | An offstream storage in the locality of Gatton, situated partly on lot 45 on plan SP104159, Parish of Clarendon, County of Cavendish, in the Region of Lockyer Valley | 2               |
| Coolmunda Dam owned by SunWater, having a height of 18m and a storage capacity of 69000ML                       | Macintyre Brook in the locality of Inglewood, situated on lot 128 on plan BNT1468, Parish of Coolmunda, County of Bentinck, in the Region of Goondiwindi              | 2               |
| Copperlode Falls Dam owned by Cairns Regional Council, having a height of 43m and a storage capacity of 45560ML | Freshwater Creek in the locality of Cairns, situated on lot 50 on plan NR6547, Parish of Dinden, County of Nares, in the Region of Cairns                             | 2               |

| <b>Dam</b>   | <b>Location</b>   | <b>Category</b> |
|--|---|-----------------|
| EJ Beardmore Dam owned by SunWater, having a height of 15.2m and a storage capacity of 81700ML         | Balonne River in the locality of St George, situated partly on lot 21 on plan CP861683, Parish of Wagoo, County of Cogoon, in the Shire of Balonne                  | 2               |
| Enoggera Dam owned by Brisbane City Council, having a height of 23.5m and a storage capacity of 4500ML | Enoggera Creek in the locality of The Gap, situated on lot 130 on plan SL8167, Parish of Enoggera, County of Stanley, in the City of Brisbane                       | 2               |
| Fairbairn Dam owned by SunWater, having a height of 46m and a storage capacity of 1301000ML            | Nogoa River in the locality of Emerald, situated partly on lot 10 on plan DNS734, Parish of Gindie, County of Denison, in the Region of Central Highlands           | 2               |
| Fred Haigh Dam owned by SunWater, having a height of 49m and a storage capacity of 562000ML            | Kolan River in the locality of Gin Gin, situated partly on lot 46 on plan BON1395, Parish of Kolonga, County of Bowen, in the Region of Bundaberg                   | 2               |
| Kinchant Dam owned by SunWater, having a height of 22m and a storage capacity of 62800ML               | Sandy Creek (North Branch) in the locality of North Eton, situated partly on lot 66 on plan CI4517, Parish of Abingdon, County of Carlisle, in the Region of Mackay | 2               |

| <b>Dam</b>   | <b>Location</b>   | <b>Category</b> |
|--|---|-----------------|
| Kroombit Dam owned by SunWater, having a height of 23.5m and a storage capacity of 14600ML                           | Kroombit Creek in the locality of Biloela, situated on lot 30 on plan CP908407, Parish of Callide, County of Raglan, in the Shire of Banana                 | 2               |
| Lake MacDonald Dam owned by Sunshine Coast Regional Council, having a height of 12m and a storage capacity of 8000ML | Six Mile Creek in the locality of Cooroy, situated partly on lot 118 on plan MCH814, Parish of Tewantin, County of March, in the Region of Sunshine Coast   | 2               |
| Leslie Dam owned by SunWater, having a height of 33m and a storage capacity of 106200ML                              | Sandy Creek in the locality of Warwick, situated partly on lot 552 on plan RP804593, Parish of Warwick, County of Merivale, in the Region of Southern Downs | 2               |
| Maroon Dam owned by SunWater, having a height of 46.3m and a storage capacity of 44300ML                             | Burnett Creek in the locality of Boonah, situated partly on lot 113 on plan WD4311, Parish of Melcombe, County of Ward, in the Region of Scenic Rim         | 2               |
| Moogerah Dam owned by SunWater, having a height of 38m and a storage capacity of 83700ML                             | Reynolds Creek in the locality of Kalbar, situated on lot 226 on plan RP215404, Parish of Clumber, County of Churchill, in the Region of Scenic Rim         | 2               |

## Schedule 12

| <b>Dam</b>  | <b>Location</b>  | <b>Category</b> |
|---|--|-----------------|
| North Pine Dam owned by South East Queensland Water Corporation Ltd ABN 14 088 729 766, having a height of 46m and a storage capacity of 215000ML | North Pine River in the locality of Whiteside, situated partly on lot 2 on plan RP214896, Parish of Warner, County of Stanley, in the Region of Moreton Bay      | 2               |
| Peter Faust Dam owned by SunWater, having a height of 51m and a storage capacity of 491400ML  | Proserpine River in the locality of Proserpine, situated partly on lot 16 on plan CP852395, Parish of Proserpine, County of Herbert, in the Region of Whitsunday | 2               |
| Ross River Dam owned by NQ Water ABN 94 205 904 709, having a height of 33m and a storage capacity of 210000ML                                    | Ross River in the locality of Townsville, situated partly on lot 1 on plan RP742611, Parish of Ross, County of Elphinstone, in the City of Townsville            | 2               |
| Somerset Dam owned by South East Queensland Water Corporation Ltd ABN 14 088 729 766, having a height of 50m and a storage capacity of 369000ML   | Stanley River in the locality of Somerset Dam, situated partly on lot 35 on plan CG2149, Parish of Bowman, County of Canning, in the Region of Somerset          | 2               |
| Teemburra Dam owned by SunWater, having a height of 56m and a storage capacity of 147500ML  | Teemburra Creek in the locality of Mirani, situated partly on lot 30 on plan CP908406, Parish of Mia Mia, County of Carlisle, in the Region of Mackay            | 2               |

| <b>Dam</b>   | <b>Location</b>  | <b>Category</b> |
|--|--|-----------------|
| Tinaroo Falls Dam owned by SunWater, having a height of 42m and a storage capacity of 438900ML   | Barron River in the locality of Atherton, situated partly on lot 107 on plan SP107453, Parish of Dimbulah, County of Nares, in the Region of Tablelands    | 2               |
| Wivenhoe Dam owned by South East Queensland Water Corporation Ltd ABN 14 088 729 766, having a height of 59m and a storage capacity of 1150000ML | Brisbane River in the locality of Fernvale, situated partly on lot 242 on plan SL12236, Parish of Wivenhoe, County of Cavendish, in the Region of Somerset | 2               |

## Part 2                      Licensed dams—Act, section 1068

| <b>Dam</b>   | <b>Location</b>   | <b>Category</b> |
|--|---|-----------------|
| Lake Mitchell Dam owned by Southedge Daintree Pastoral Company Pty Ltd ABN 86 009 853 418, having a height of 16.5m and a storage capacity of 190000ML, licence no. 36497K | Mitchell River in the locality of Mareeba, situated partly on lot 8 on plan DA362, Parish of Mar, County of Dagmar, in the Region of Tablelands | 1               |

## Schedule 12

| Dam   | Location   | Category |
|---|--|----------|
| Leichhardt River Dam owned by Mount Isa Mines Limited ABN 87 009 661 447, having a height of 27.5m and a storage capacity of 103046ML, licence no. 10435WJ    | Leichhardt River in the locality of Mount Isa, situated on ML8058, in the City of Mount Isa  | 1        |
| Rifle Creek Dam owned by Mount Isa Mines Limited ABN 87 009 661 447, having a height of 18m and a storage capacity of 9488ML, licence no. 43835J              | Rifle Creek in the locality of Mount Isa, situated on ML8058, in the Shire of Cloncurry  | 1        |
| Splityard Creek Dam owned by Tarong Energy Corporation Ltd ABN 52 078 848 736, having a height of 76m and a storage capacity of 28700ML, licence no. 0110885C | Pryde Creek in the locality of Fernvale, situated partly on lot 33 on plan CP818429, Parish of Burnett, County of Stanley, in the Region of Somerset | 1        |
| McKinnon Creek Flood Detention Dam owned by Cairns Regional Council, having a height of 8.8m and a storage capacity of 160ML, licence no. 101475              | McKinnon Creek in the locality of Edmonton, situated partly on lot 500 on plan RP887878, Parish of Grafton, County of Nares, in the Region of Cairns | 2        |



## Schedule 13 Authority areas

section 104

| Column 1                              | Column 2 |
|---------------------------------------|----------|
| Former water area                     | Plan     |
| Alva Bore Water Supply Area           | AP3961   |
| Ardoch Bore Water Area                | AP3962   |
| Back Creek Water Supply Area          | AP3963   |
| Bindebango Bore Water Supply Area     | AP3964   |
| Cabanda Bore Water Supply Area        | AP3965   |
| Chesterfield Bore Water Supply Area   | AP3967   |
| Chippeway Bore Water Supply Area      | AP3968   |
| Coongoola Bore Water Supply Area      | AP3969   |
| Cypress Downs Bore Water Supply Area  | AP3970   |
| Dillalah No. 1 Bore Water Area        | AP3971   |
| Dillalah No. 2 Bore Water Area        | AP3972   |
| Euthella Bore Water Supply Area       | AP3974   |
| Glenlyon Bore Water Supply Area       | AP3976   |
| Hopeland Bore Water Supply Area       | AP3977   |
| Jabiru Bore Water Area                | AP3979   |
| Juanbong Bore Water Area              | AP3980   |
| Julia Creek Bore Water Supply Area    | AP3981   |
| Mackunda Downs Bore Water Supply Area | AP3983   |

| <b>Column 1</b>                         | <b>Column 2</b> |
|---|-----------------|
| <b>Former water area</b>                | <b>Plan</b>     |
| Maroungle Bore Water Supply Area        | AP7344          |
| Maxwelton Bore Water Supply Area        | AP3985          |
| Merridew Bore Water Supply Area         | AP3986          |
| Minetta Bore Water Supply Area          | AP3987          |
| Mona Bore Water Area                    | AP3988          |
| Mooro Bore Water Supply Area            | AP3989          |
| Moselle Bore Water Supply Area          | AP3990          |
| Murweh Bore Water Supply Area           | AP3991          |
| Neabul Bore Water Supply Area           | AP3993          |
| Nebine Bore Water Supply Area           | AP3994          |
| Nelia Ponds Bore Water Supply Area      | AP3995          |
| Noondoo Bore Water Area                 | AP3996          |
| Oakhampton Bore Water Supply Area       | AP3998          |
| Pigurra Bore Water Supply Area          | AP3999          |
| Sesbania Bore Water Supply Area         | AP4000          |
| Stamfordham Bore Water Supply Area      | AP4001          |
| Thomby Bore Water Area                  | AP4002          |
| Toorak Bore Water Supply Area           | AP4003          |
| Weengallon No. 2 Bore Water Supply Area | AP4005          |
| Wellshot Bore Water Supply Area         | AP4006          |
| Whyenbah Bore Water Supply Area         | AP4007          |
| Whynot Bore Water Area                  | AP4008          |

---

| <b>Column 1</b>                  | <b>Column 2</b> |
|----------------------------------|-----------------|
| <b>Former water area</b>         | <b>Plan</b>     |
| Wierbolla Bore Water Supply Area | AP4009          |
| Winbin Bore Water Supply Area    | AP4011          |
| Yanborra Bore Water Supply Area  | AP4013          |

## Schedule 14      Water charges

section 58

| Column 1   | Column 2             | Column 3  |
|--|----------------------|---|
| Water management area                            | Date water year ends | Water charges   |
| Barker–Barambah Creeks water management area     | 30 June              | Water harvesting—\$3.80 for each megalitre  |
| Barron River–Emerald Creek water management area | 30 June              | Water harvesting—<br>(a) from Tinaroo Falls Dam or Barron River—\$3.80 for each megalitre<br>(b) from Emerald Creek above AMTD 14,300—\$3.80 for each megalitre<br>(c) from any other watercourse—\$3.80 for each megalitre |
| Border Rivers groundwater management area        | 30 June              | Minimum charge—\$121.60<br>part A—\$1.32<br>part B—\$0.88   |
| Bowen–Broken Rivers water management area        | 30 June              | Water harvesting—\$3.80 for each megalitre  |
| Boyne and Stuart Rivers water management area    | 30 June              | Water harvesting—\$3.80 for each megalitre  |

| <b>Column 1</b>   | <b>Column 2</b>             | <b>Column 3</b>  |
|---|-----------------------------|--|
| <b>Water management area</b>                                | <b>Date water year ends</b> | <b>Water charges</b>   |
| Burdekin River groundwater management area                  | 30 June                     | <p>Minimum charge for each water licence to take groundwater for which a water bore without a water meter has been installed or for which a water bore has not been installed—\$121.10</p> <p>For each water licence to take groundwater for which a water bore with a water meter has been installed—</p> <p>(a) with a nominal entitlement of not more than 25ML—\$121.10 for each water meter</p> <p>(b) with a nominal entitlement of more than 25ML—\$547.00 for each water meter</p> |
| Callide Valley groundwater management area (non-benefitted) | 30 June                     | <p>Minimum charge for groundwater—\$121.60</p> <p>For taking groundwater—\$1.47 for each megalitre of announced entitlement</p>  |
| Central Lockyer water management area                       | 30 June                     | Water harvesting—\$3.80 for each megalitre   |
| Chinchilla Weir water management area                       | 31 August                   | Water harvesting—\$3.80 for each megalitre   |

| Column 1                                    | Column 2             | Column 3   |
|---|----------------------|--|
| Water management area                       | Date water year ends | Water charges  |
| Coastal Burnett groundwater management area | 30 June              | <p>Minimum charge for taking groundwater under a water entitlement—\$122.90</p> <p>For taking groundwater under a water entitlement in the Kolan-Burnett groundwater sub-area, Burnett-Elliott groundwater sub-area or Elliott-Gregory groundwater sub-area under the <i>Water Resource (Burnett Basin) Plan 2000</i> (the <b><i>Burnett plan</i></b>) or the Fairymead groundwater sub-area under the Burnett plan north of the Elliott River—</p> <p>(a) part A—\$3.50<br/>(b) part B—\$1.17</p> <p>For taking groundwater under a water entitlement in the Elliott-Gregory groundwater sub-area under the Burnett plan or the Fairymead groundwater sub-area under the Burnett plan south of the Elliott River—</p> <p>(a) part A—nil<br/>(b) part B—\$1.71</p> |
| Cressbrook Creek water management area      | 30 June              | <p>Minimum charge—\$121.60<br/>part A—nil<br/>part B—\$1.57</p>  |

| <b>Column 1</b>                          | <b>Column 2</b>             | <b>Column 3</b>   |
|--|-----------------------------|---|
| <b>Water management area</b>             | <b>Date water year ends</b> | <b>Water charges</b>  |
| Dawson Valley water management area      | 30 September                | Water harvesting from Dawson River and Glebe Weir reservoir—\$3.80 for each megalitre   |
| Dumaresq River water management area     | 30 June                     | Water from a watercourse flowing from Glenlyon Dam—<br>(a) part A—\$9.15<br>(b) part B—\$11.25  |
| Fitzroy water management area            | 30 June                     | Water harvesting—\$3.80 for each megalitre  |
| Gowrie–Oakey Creek water management area | 30 June                     | \$95.60 for each water meter  |
| Logan River water management area        | 30 June                     | Water harvesting from Burnett Creek or Logan River—\$3.80 for each megalitre  |
| Lower Balonne water management area      | 30 June                     | Water harvesting—<br>(a) from a supplemented section of the Thuraggi watercourse or Thuraggi diversion channel—\$3.80 for each megalitre<br>(b) from Beardmore Dam or from any watercourse downstream of Beardmore Dam to the Queensland/New South Wales border—\$3.80 for each megalitre |

| <b>Column 1</b>                                      | <b>Column 2</b>             | <b>Column 3</b>  |
|--|-----------------------------|--|
| <b>Water management area</b>                         | <b>Date water year ends</b> | <b>Water charges</b>   |
| Lower Burnett and Kolan Rivers water management area | 30 June                     | Water harvesting—\$3.80 for each megalitre   |
| Lower Lockyer water management area                  | 30 April                    | Water harvesting—\$3.80 for each megalitre   |
| Macintyre Brook water management area                | 30 September                | Water harvesting—\$3.80 for each megalitre   |
| Nogoa Mackenzie water management area                | 30 June                     | Water harvesting from Lake Maraboon or Nogoa River or Mackenzie River to the junction with Springton Creek—\$3.80 for each megalitre |
| Oakey Creek groundwater management area              | 30 June                     | \$109.40 for each water meter  |
| Pioneer groundwater management area                  | 30 June                     | \$298.40 for each water meter  |
| Pioneer River water management area                  | 30 June                     | Water harvesting—\$3.80 for each megalitre   |
| Three Moon Creek water management area               | 30 June                     | Water harvesting—\$3.80 for each megalitre   |
| Upper Burnett and Nogo Rivers water management area  | 30 June                     | Water harvesting from Nogo River or Burnett River—\$3.80 for each megalitre  |



| Column 1  | Column 2             | Column 3  |
|---|----------------------|---|
| Water management area                           | Date water year ends | Water charges   |
| Upper Condamine water management area           | 30 June              | Water harvesting from zones UCU-03 (excluding the ponded area of Leslie Dam), UCU-04, UCU-05, UCU-06, UCU-07, UCU-08, UCU-09 and UCU-11 identified in the 'Condamine and Balonne Resource Operations Plan 2008'—\$3.80 for each megalitre   |
| Upper Hodgson Creek groundwater management area | 30 June              | \$109.40 for each water meter   |
| Warrill Valley water management area            | 30 June              | Water harvesting—<br>(a) from Reynolds Creek, Warrill Creek from its junction with Reynolds Creek or Bremer River from the junction of Warrill Creek downstream to Berry's Lagoon—\$3.80 for each megalitre<br>(b) from Black Gully, Kent's Lagoon, Normanby Gully, West Branch, Waroolaba Creek or the Upper Warrill systems—\$3.80 for each megalitre |

**Schedule 15      Royalties**

section 17

|  |      |    |
|--|------|----|
|  |      | \$ |
| Removing State quarry material—for each cubic metre removed—   |      |    |
| (a) by a local government or other entity established under an Act and that does not represent the State (a <i>statutory body</i> ), for its own use . . . . .               | 0.60 |    |
| (b) by another person for a statutory body if the statutory body issues a certificate stating that the material was supplied to the statutory body for its own use . . . . . | 0.60 |    |
| (c) if paragraph (a) or (b) does not apply . . . . .   | 1.73 |    |

## Schedule 15A Metered entitlements

### section 75

| Column 1   | Column 2   |
|--|--|
| Part of the State  | Authorisation  |
| Barambah Creek   | Water allocation 2189/AP6975   |
| Bowen groundwater management area  | All water licences to take subartesian water or surface water, other than licences for stock or domestic purposes only |
| Boyne and Stuart Rivers water management area of the 'Burnett Basin Resource Operations Plan 2008' | All water entitlements, other than licences for stock or domestic purposes only  |
| Central Condamine Alluvium groundwater management area   | All water licences to take subartesian water, other than licences for stock or domestic purposes only                  |
| Cooloola Sandmass subartesian area under the <i>Water Resource (Mary Basin) Plan 2006</i>          | All water licences, other than water licence 190197 and water licence 190200   |
| Dawson River   | Water licence 400856   |

| Column 1  | Column 2  |
|---|---|
| Part of the State   | Authorisation   |
| Don River, Dee River and Alma Creek groundwater management area | <p>All water licences to take groundwater, other than licences for stock or domestic purposes only</p> <p>Water licence 03597U</p> <p>Water licence 12301U</p> <p>Water licence 14272U</p> <p>Water licence 16421U</p> <p>Water licence 17322U</p> <p>Water licence 25368U</p> <p>Water licence 30465U</p> <p>Water licence 31582U</p> <p>Water licence 32798U</p> <p>Water licence 33213U</p> <p>Water licence 35474U</p> <p>Water licence 38319WU</p> <p>Water licence 38953U</p> <p>Water licence 39000U</p> <p>Water licence 40192U</p> <p>Water licence 40215U</p> <p>Water licence 40264U</p> <p>Water licence 41168U</p> <p>Water licence 41354U</p> <p>Water licence 41393U</p> <p>Water licence 46153U</p> <p>Water licence 48488U</p> <p>Water licence 51567U</p> |

| Column 1   | Column 2   |
|--|--|
| Part of the State  | Authorisation  |
|  | Water licence 51612U<br>Water licence 57409U<br>Water licence 183756   |
| Eastern Downs management area under the <i>Water Resource (Great Artesian Basin) Plan 2006</i> | Water licence 100875   |
| Gilbert River catchment area under the <i>Water Resource (Gulf) Plan 2007</i>                  | All water licences, other than licences for stock or domestic purposes only  |
| Isaac River and Connors River catchment on plan AP14807  | All water licences to take subartesian water or surface water, other than licences for stock or domestic purposes only |
| Mulgildie management area under the <i>Water Resource (Great Artesian Basin) Plan 2006</i>     | All water licences   |
| Six Mile Creek subcatchment area under the <i>Water Resource (Mary Basin) Plan 2006</i>        | All water licences, other than licences for stock or domestic purposes only  |
| Stanthorpe water management area under the <i>Water Resource (Border Rivers) Plan 2003</i>     | All water licences, other than licences for stock or domestic purposes only  |
| The area of the basalt aquifer in the Toowoomba City Basalts groundwater management area       | All water licences, other than licences for stock or domestic purposes only  |

| Column 1  | Column 2             |
|---|----------------------|
| Part of the State                               | Authorisation        |
| The Dalrymple Creek Alluvium<br>Area on AP18888 | Water licence 17056T |
|   | Water licence 34595T |
|   | Water licence 35943T |
|   | Water licence 36007T |
|   | Water licence 36060T |
|   | Water licence 36088T |
|   | Water licence 36122T |
|   | Water licence 36367T |
|   | Water licence 36504T |
|   | Water licence 38647T |
|   | Water licence 44412T |
|   | Water licence 48764T |
|   | Water licence 52262T |
|   | Water licence 52327T |
|   | Water licence 52470T |
|   | Water licence 55488T |
|   | Water licence 56823T |
|   | Water licence 56831T |
|   | Water licence 56832T |
|   | Water licence 56899T |
|   | Water licence 56904T |

| Column 1          | Column 2              |
|-------------------|-----------------------|
| Part of the State | Authorisation         |
|                   | Water licence 61935T  |
|                   | Water licence 61979T  |
|                   | Water licence 64562T  |
|                   | Water licence 64767T  |
|                   | Water licence 64779T  |
|                   | Water licence 66391T  |
|                   | Water licence 66870T  |
|                   | Water licence 80056T  |
|                   | Water licence 80171T  |
|                   | Water licence 80241T  |
|                   | Water licence 80392T  |
|                   | Water licence 80443T  |
|                   | Water licence 80444T  |
|                   | Water licence 80477T  |
|                   | Water licence 80507T  |
|                   | Water licence 80784T  |
|                   | Water licence 86155T  |
|                   | Water licence 108036T |
|                   | Water licence 180433  |
|                   | Water licence 183854  |
|                   | Water licence 185371  |
|                   | Water licence 188730  |
|                   | Water licence 189350  |
|                   | Water licence 400459  |
|                   | Water licence 403908  |
|                   | Water licence 404129  |

| Column 1   | Column 2   |
|--|--|
| Part of the State  | Authorisation  |
|  | Water licence 406066<br>Water licence 406362<br>Water licence 601914   |
| The Gatton-Esk Road implementation area under the <i>Water Resource (Great Artesian Basin) Plan 2006</i> | All water licences, other than the following—<br>(a) licences for stock or domestic purposes only;<br>(b) water licence 406711;<br>(c) water licence 406717;<br>(d) water licence 406722;<br>(e) water licence 406725;<br>(f) water licence 406732;<br>(g) water licence 406735;<br>(h) water licence 406738;<br>(i) water licence 406751;<br>(j) water licence 406755;<br>(k) water licence 406761;<br>(l) water licence 406807;<br>(m) water licence 406867;<br>(n) water licence 407196;<br>(o) water licence 409175. |
| The Lower Nerang water management area under the ‘Gold Coast Resource Operations Plan 2009’              | All water licences, other than licences for stock or domestic purposes only  |
| The plan area of the ‘Barron Resource Operations Plan 2005’  | All water licences, other than licences for stock or domestic purposes only  |
| The plan area of the ‘Boyne River Basin Resource Operations Plan 2003’                                   | All water licences   |
| The plan area of the <i>Water Resource (Calliope River Basin) Plan 2006</i>                              | All water licences, other than licences for stock or domestic purposes only  |



| Column 1   | Column 2   |
|--|--|
| Part of the State  | Authorisation  |
| The plan area of the <i>Water Resource (Mitchell) Plan 2007</i>                          | All water licences, other than licences for stock or domestic purposes only  |
| The plan area of the <i>Water Resource (Moonie) Plan 2003</i>                            | All water entitlements to take surface water, other than the following—<br>(a) water entitlements for stock or domestic purposes only;<br>(b) water entitlements to take supplemented water.                                       |
| The plan area of the <i>Water Resource (Pioneer Valley) Plan 2002</i>                    | All water licences, other than the following—<br>(a) water licences in the Pioneer groundwater management area for which a meter was installed before 11 December 2006;<br>(b) water licences for stock or domestic purposes only. |
| The plan area of the <i>Water Resource (Warrego, Paroo, Bulloo and Nebine) Plan 2003</i> | All water entitlements to take surface water, other than the following—<br>(a) water entitlements for stock or domestic purposes only;<br>(b) water entitlements to take supplemented water.                                       |
| Tinana Creek subcatchment area under the <i>Water Resource (Mary Basin) Plan 2006</i>    | All water licences, other than licences for stock or domestic purposes only  |

| Column 1  | Column 2  |
|---|---|
| Part of the State   | Authorisation   |
| Weir River  | Water licences 43410H and 47879H<br>Water licences 38176H and 47958H<br>Water licence 47901H<br>Water licence 47902H<br>Water licences 47968H and 47969H<br>Water licences 47967H and 47997H<br>Water licence 39934H<br>Water licences 48000H and 54001H<br>Water licence 54149H<br>Water licence 43572H<br>Water licence 56626H<br>Water licence 179741<br>Water licences 47943H and 54196H<br>Water licence 47999H<br>Water licence 102524<br>Water licences 47831H and 47832H<br>Water licence 54024H<br>Water licence 47998H<br>Water licences 47929H<br>Water licence 47935H |
| Wide Bay Creek subcatchment area under the <i>Water Resource (Mary Basin) Plan 2006</i> | All water licences, other than licences for stock or domestic purposes only   |

| Column 1  | Column 2  |
|---|---|
| Part of the State   | Authorisation   |
| Widgee Creek subcatchment area under the <i>Water Resource (Mary Basin) Plan 2006</i>                               | All water licences, other than licences for stock or domestic purposes only |
| Zone A of the Fitzroy River, identified in the 'Fitzroy Basin Resource Operations Plan 2006', attachment 2.3        | Water allocation 5357/AP6829  |
| Zone C of the Fitzroy River, identified in the 'Fitzroy Basin Resource Operations Plan 2006', attachment 2.3        | Water allocation 216/AP6829   |
| Zones D and E of the Fitzroy River, identified in the 'Fitzroy Basin Resource Operations Plan 2006', attachment 2.3 | All water allocations   |

## Schedule 16 Fees

section 63

|   |   | \$     |
|---|---|--------|
| 1 | Application for approval of land and water management plan (Act, s 74(3)(c))—   |        |
|   | (a) approving a farm management system as a land and water management plan—   |        |
|   | (i) for a new plan . . . . .  | 28.45  |
|   | (ii) for a previously approved plan, if paragraph (d) does not apply . . . . .  | 28.45  |
|   | (b) approving a new plan, if paragraph (a)(i) does not apply . . . . .  | 211.70 |
|   | (c) approving a previously approved plan, if paragraphs (a)(ii) and (d) do not apply . . . . .  | 70.55  |
|   | (d) approving a previously approved plan, if the plan to be approved applies to additional land or provides for a different or additional irrigation method . . . . . | 141.10 |
| 2 | Application for deferral of requirement for approved land and water management plan (Act, s 79(2)(c)) . . . . .   | 141.10 |
| 3 | Application to amalgamate water allocations or subdivide a water allocation (Act, s 128A(2)(b)) . . . . .   | 102.60 |
| 4 | Application to change a water allocation (Act, ss 129(3)(c) and 130(3)(d))—   |        |
|   | (a) if the application is made with an application to amalgamate water allocations or subdivide a water allocation . . . . .  | nil    |
|   | (b) otherwise—  |        |
|   | (i) for 1 application . . . . .   | 102.60 |
|   | (ii) for each additional application made at the same time . . . . .  | 20.40  |
| 5 | Application by water allocation holder or holder of a seasonal water assignment notice for seasonal water assignment (Act, s 142(2)(d)) . . . . .                     | 136.80 |

|    |   | \$     |
|----|---|--------|
| 6  | Creating, on request, a title or a separate title for a water allocation, other than under section 121 or 122 of the Act (Act, ss 148(2)(d) and 150(1))—for each title created . . .    | 57.15  |
| 7  | Lodging in the registry an instrument that changes ownership of a water allocation or an interest in a water allocation (Act, ss 148(2)(d) and 150(1))—                                 |        |
|    | (a) if lodgement is with an instrument changing ownership of a lot or an interest in a lot—for each water allocation . . . . .  | 27.90  |
|    | (b) otherwise—  |        |
|    | (i) for 1 water allocation . . . . .  | 132.50 |
|    | (ii) for each additional water allocation . . . . .   | 27.90  |
| 8  | Lodging in the registry a certificate approving amalgamation of water allocations or subdivision of a water allocation (Act, ss 148(2)(d) and 128A(7)) . . . . .                        | 132.50 |
| 9  | Lodging in the registry a certificate about a change to a water allocation (Act, ss 148(2)(d), 129(6) and 135(1)) . .   | 132.50 |
| 10 | Lodging in the registry a cancellation, discharge or satisfaction of a writ of execution (Act, ss 148(2)(d) and 150(1)) . . . . .   | 27.90  |
| 11 | Lodging in the registry an instrument received through the post, by courier or by document exchange service (Act, ss 148(2)(d) and 150(1))—additional fee for each instrument . . . . . | 27.90  |
| 12 | Lodging a standard terms document in the registry (Act, ss 148(2)(d) and 150(1)) . . . . .  | nil    |
| 13 | Lodging in the registry a request to remove from the title of a water allocation a lease that has expired or otherwise ended (Act, ss 148(2)(d) and 150(1)) . . . . .                   | nil    |
| 14 | Lodging in the registry a request to note the lapsing of a caveat (Act, ss 148(2)(d) and 150(1)) . . . . .  | nil    |
| 15 | Lodging any other instrument in the registry (Act, ss 148(2)(d) and 150(1)) . . . . .   | 132.50 |
| 16 | Depositing in, or withdrawing from, the registry a settlement notice (Act, ss 148(2)(d) and 150(1)) . . . . .   | 27.90  |
| 17 | Depositing in, or removing from, the registry an administrative advice (Act, ss 148(2)(d) and 150(1)) . . . .   | 13.50  |

|  | \$     |
|--|--------|
| 18 Preparing and serving, by the registry, a notice of a caveat (Act, ss 148(2)(d) and 150(1)) . . . . .                                       | 28.45  |
| 19 Computer printout of (Act, s 148(2)(d))—  |        |
| (a) a title for a water allocation generated—  |        |
| (i) within the registry . . . . .  | 13.95  |
| (ii) by external access . . . . .  | 11.20  |
| (b) the historical details of a title generated—   |        |
| (i) within the registry . . . . .  | 21.15  |
| (ii) by external access . . . . .  | 18.35  |
| 20 Image of (Act, s 148(2)(d))—  |        |
| (a) a title for a water allocation generated—  |        |
| (i) within the registry . . . . .  | 13.95  |
| (ii) by external access . . . . .  | 11.20  |
| (b) another instrument lodged or deposited in the registry . . . . .   | 28.45  |
| 21 Search, in the registry, of a statement of a registered dealing or administrative advice against a title (Act, s 153) . . . . .             | 2.70   |
| 22 Investigative search, by the registrar, of the register (not including providing copies of documents) (Act, s 148(2)(d))—                   |        |
| (a) if no additional computer programming time is required—for each hour or part of an hour . . . . .  | 57.15  |
| (b) if additional computer programming time is required—for each hour or part of an hour . . . . .   | 141.10 |
| 23 Certifying, by the registrar, of a copy of the title of a water allocation or a registered instrument (Act, ss 148(2)(d) and 153) . . . . . | 28.45  |
| 24 Requisitioning a document lodged for registration (Act, s 148(2)(d)) . . . . .  | 35.45  |
| 25 Application to transfer interim water allocation (Act, s 193(2)(c)) . . . . .   | 301.10 |
| 26 Application for approval to transfer interim water allocation to other land (Act, s 195)—   |        |
| (a) for 1 application . . . . .  | 301.10 |

|    |  | \$       |
|----|--|----------|
|    | (b) for each additional application, made at the same time, to transfer to the same land . . . . .   | 66.25    |
| 27 | Application to replace interim water allocation (Act, s 198(4)(b)). . . . .  | 102.60   |
| 28 | Application for water licence (Act, s 206(6)(c)) . . . . .   | 102.60   |
| 29 | Copy of an application (Act, s 208(4)(b))—   |          |
|    | (a) for 1 page . . . . .   | 13.95    |
|    | (b) for each additional page . . . . .   | 0.22     |
| 30 | Application to amend water licence (Act, s 216) . . . . .  | 102.60   |
| 31 | Application to reinstate expired water licence (Act, s 221(2)(b)). . . . .   | 102.60   |
| 32 | Application to transfer, amend or amalgamate water licence under part 2, division 3A (Act, s 223). . . . .   | 301.10   |
| 33 | Application to amalgamate water licences (Act, s 224(2)(b)). . . . .   | 102.60   |
| 34 | Application to subdivide water licence (Act, s 225(2)(b)) . . . . .  | 102.60   |
| 35 | Application to replace expired water licence on disposal of land to which expired licence related (Act, s 229(4)(b)) . . . . .                                     | 102.60   |
| 36 | Application by licensee of a water licence or holder of a seasonal water assignment notice for seasonal water assignment (Act, s 231(2)(f)). . . . .               | 136.80   |
| 37 | Application for allocation of quarry material (Act, s 280(2)(c))—for each 6 month period, or part of a 6 month period, the allocation notice has effect . . . . .  | 140.70   |
| 38 | Application to renew allocation notice (Act, s 289(2)(b))—for each 6 month period, or part of a 6 month period, the renewed allocation notice has effect . . . . . | 140.70   |
| 39 | Application for water bore driller's licence (Act, s 299(2)(e))—   |          |
|    | (a) if paragraphs (b) to (d) do not apply . . . . .  | 462.90   |
|    | (b) if s 20(2)(c)(iii) or (iv) applies . . . . .   | 829.00   |
|    | (c) if s 21(2)(c)(iv) or (v) applies . . . . .   | 1 213.00 |
|    | (d) if s 22(2)(d)(iii) or (iv) applies . . . . .   | 1 468.00 |
| 40 | Application to amend water bore driller's licence (Act, s 304) . . . . .   | 136.80   |

|   | \$     |
|---|--------|
| 41 Application to renew water bore driller's licence (Act, s 308(2)(c)) . . . . .   | 445.30 |
| 42 Application to reinstate expired water bore driller's licence (Act, s 308A(2)(b)) . . . . .  | 462.90 |
| 43 Application for operations licence (Act, s 328(2)(d)) . . . .  | 102.60 |
| 44 Computer printout of a document generated (Act, s 1009)—   |        |
| (a) at an office of the department . . . . .  | 13.95  |
| (b) by external access . . . . .  | 11.20  |
| 45 Certifying a copy of a document (Act, s 1009) . . . . .  | 28.45  |
| 46 Water licence fee (Act, s 1014(2)(a))—for each year . . . .  | 64.55  |
| 47 Application for unallocated water under a resource operations plan (Act, s 1014(2)(a)) . . . . .   | 188.30 |
| 48 Investigative search, by the chief executive, of the department's water entitlement registration database (not including providing copies of documents) (Act, s 1014(2)(a))— |        |
| (a) if no additional computer programming time is required—for each hour or part of an hour. . . . .  | 57.15  |
| (b) if additional computer programming time is required—for each hour or part of an hour. . . . .   | 141.10 |
| 49 Copy of a report on an entry in the department's water entitlement registration database (Act, s 1014(2)(a)) . . . .   | 6.90   |
| 50 Testing a water meter (Act, s 1014(2)(a))—for each hour  | 59.60  |
| 51 Reading a water meter (Act, s 1014(2)(a))—   |        |
| (a) for 1 water meter. . . . .  | 66.25  |
| (b) for each additional water meter on the same or an adjacent property. . . . .  | 13.10  |
| 52 Development application ( <i>Sustainable Planning Act 2009</i> , ss 260(1)(d)(ii) and 272(1)(c)(i)) for any of the following—  |        |
| (a) operational work for the taking of, or interfering with, water—   |        |
| (i) if the application is made with an application for a water licence . . . . .  | nil    |
| (ii) otherwise . . . . .  | 102.60 |



|   | \$     |
|---|--------|
| (b) the removal of quarry material . . . . .  | 102.60 |
| (c) operational work in a drainage and embankment<br>area controlling the flow of water into or out of a<br>watercourse, lake or spring . . . . . | 102.60 |
| (d) development in a declared catchment area . . . . .  | 102.60 |

## Schedule 17 Dictionary

### section 3

**ADIA** see section 22.

**ADITC** see section 20.

**amalgamation**, for part 2, division 3A, see section 15A(2)(c).

**amendment**, for part 2, division 3A, see section 15A(2)(b).

**AMTD** means the adopted middle thread distance which is the distance in kilometres, measured along the middle of a watercourse, that a specific point in the watercourse is from the watercourse's mouth or junction with the main watercourse.

**announced entitlement** see section 66.

**annual entitlement** see section 67.

**approval application** means an application made under section 9.

**approved meter** means—

- (a) a meter acceptable, modified or installed under part 7, division 2, and attached to works through which water is, has been or may be taken or interfered with under a metered entitlement; or
- (b) a meter—
  - (i) attached to works through which water is, has been or may be taken or interfered with under a metered entitlement; and
  - (ii) of a type approved by the chief executive—
    - (A) in accordance with a condition of the development permit for the works; or
    - (B) if the works are self-assessable development under the *Sustainable Planning Act*

2009—in accordance with the applicable code; and

(iii) installed—

- (A) in accordance with the department's specifications for installing meters as a condition of the development permit for the works; or
- (B) if the works to which the meter is attached are self-assessable development under the *Sustainable Planning Act 2009*—in accordance with the applicable code.

**authorisation** means a water licence, water permit, water allocation or other authority to take or interfere with water under the Act.

**Bromelton Off-stream Storage**, for part 8, see section 83.

**Cedar Grove Weir**, for part 8, see section 83.

**closing day** see section 5D(1)(f)(i).

**DICAT course** see section 20.

**GDA94** means Geocentric Datum of Australia 94, a part of the earth centred global coordinate reference frame used by the department.

**groundwater** means water from an underground source.

**Hinze Dam Stage 3**, for part 8, see section 83.

**meter** includes equipment, related to the meter, for measuring and recording—

- (a) the taking of, or interfering with, water; or
- (b) the quality of water.

**meter assessment notice** see section 72.

**metered entitlement** see section 75.

**metered entitlement notice** see section 70.

**metering exit charge** see section 80.

**metering information notice** see section 70.

***metering service charge*** see section 76.

***new licence***, for part 2, division 3A, see section 15B.

***nominal entitlement*** see section 65.

***Northern Pipeline Inter-connector***, for part 8, see section 83.

***original licence***, for part 2, division 3A, see section 15A(1).

***part A***, for water charges mentioned in schedule 14, means the amount payable for each megalitre of nominal entitlement.

***part B***, for water charges mentioned in schedule 14, means the amount payable for each megalitre of water taken up to the annual entitlement.

***participating local government***, for part 8, see section 83.

***primary production*** does not include operation of a cattle feedlot or piggyery.

***proposed transferee*** see section 8.

***proposed transferor*** see section 8.

***public notice***—

(a) for part 2, division 1C, subdivision 2—see section 5C(1); or

(b) for part 2, division 1C, subdivision 3—see section 5J(1).

***Queensland Bulk Water Supply Authority*** means the Queensland Bulk Water Supply Authority under the *South East Queensland Water (Restructuring) Act 2007*, section 6.

***Regional Water Inter-Connectors***, for part 8, see section 83.

***Report on Drought Contingency Projects***, for part 8, see section 83.

***sale notice*** see section 5D(1).

***settlement notice*** means a settlement notice under the *Land Title Act 1994*, part 7A.

***South East Queensland (Gold Coast) Desalination Facility***, for part 8, see section 83.

***standard terms document*** see the *Land Title Act 1994*, section 168.

***State Development Regulation***, for part 8, see section 83.

***Suncorp Metway Ltd business banking variable lending base rate*** means the variable base interest rate set by the Suncorp Metway Bank for loans to business entities.

***SunWater*** means SunWater Limited ACN 131 034 985.

***supplemented water*** means water supplied under an interim resource operations licence, resource operations licence or other authority to operate infrastructure.

***surface water*** means water in a watercourse.

***transfer***, for part 2, division 3A, see section 15A(2)(a).

***transfer notice***, for part 2, division 3A, see section 15G(1).

***UTM*** means Universal Transverse Mercator, a system used to project a round earth onto a flat map.

***Water and Sewerage Program***, for part 8, see section 83.

***Water for South East Queensland document***, for part 8, see section 83.

***Water Infrastructure Project Board***, for part 8, see section 83.

***water licence***, for sections 65, 66 and 67, means a water licence not managed under a resource operations plan.

***water management area*** see section 56.

***Western Corridor Recycled Water Scheme***, for part 8, see section 83.

***works***, for part 7, means works used, or that could be used, for taking or interfering with water.

***Wyaralong Dam***, for part 8, see section 83.

# Endnotes

## 1 Index to endnotes

|   | Page |
|---|------|
| 2 Date to which amendments incorporated . . . . . | 212  |
| 3 Key . . . . .                                   | 213  |
| 4 Table of reprints . . . . .                     | 213  |
| 5 Tables in earlier reprints . . . . .            | 215  |
| 6 List of legislation . . . . .                   | 215  |
| 7 List of annotations . . . . .                   | 221  |

## 2 Date to which amendments incorporated

This is the reprint date mentioned in the Reprints Act 1992, section 5(c). Accordingly, this reprint includes all amendments that commenced operation on or before 24 November 2011. Future amendments of the Water Regulation 2002 may be made in accordance with this reprint under the Reprints Act 1992, section 49.

### 3 Key

#### Key to abbreviations in list of legislation and annotations

| Key    | Explanation                    | Key     | Explanation                             |
|--------|--------------------------------|---------|---|
| AIA    | = Acts Interpretation Act 1954 | (prev)  | = previously                            |
| amd    | = amended                      | proc    | = proclamation                          |
| amdt   | = amendment                    | prov    | = provision                             |
| ch     | = chapter                      | pt      | = part                                  |
| def    | = definition                   | pubd    | = published                             |
| div    | = division                     | R[X]    | = Reprint No. [X]                       |
| exp    | = expires/expired              | RA      | = Reprints Act 1992                     |
| gaz    | = gazette                      | reloc   | = relocated                             |
| hdg    | = heading                      | renum   | = renumbered                            |
| ins    | = inserted                     | rep     | = repealed                              |
| lap    | = lapsed                       | (retro) | = retrospectively                       |
| notfd  | = notified                     | rv      | = revised edition                       |
| num    | = numbered                     | s       | = section                               |
| o in c | = order in council             | sch     | = schedule                              |
| om     | = omitted                      | sdiv    | = subdivision                           |
| orig   | = original                     | SIA     | = Statutory Instruments Act 1992        |
| p      | = page                         | SIR     | = Statutory Instruments Regulation 2002 |
| para   | = paragraph                    | SL      | = subordinate legislation               |
| prec   | = preceding                    | sub     | = substituted                           |
| pres   | = present                      | unnum   | = unnumbered                            |
| prev   | = previous                     |         |   |

### 4 Table of reprints

Reprints are issued for both future and past effective dates. For the most up-to-date table of reprints, see the reprint with the latest effective date.

If a reprint number includes a letter of the alphabet, the reprint was released in unauthorised, electronic form only.

| Reprint No. | Amendments to | Effective     | Reprint date |
|-------------|---------------|---------------|--------------|
| 1           | none          | 19 April 2002 | 1 May 2002   |

| Reprint No. | Amendments included | Effective        | Notes                 |
|-------------|---------------------|------------------|-----------------------|
| 1A          | 2002 SL No. 230     | 30 August 2002   |                       |
| 1B          | 2003 SL No. 13      | 7 February 2003  |                       |
| 1C          | 2003 SL No. 25      | 21 February 2003 |                       |
| 1D          | 2003 SL No. 13      | 1 April 2003     |                       |
| 1E          | 2003 SL No. 13      | 7 April 2003     |                       |
| 1F          | 2003 SL No. 99      | 30 May 2003      |                       |
| 1G          | 2003 SL No. 100     | 1 July 2003      | R1G withdrawn, see R2 |
| 2           | —                   | 1 July 2003      |                       |
| 2A          | 2003 SL No. 241     | 3 October 2003   |                       |
| 2B          | 2003 SL No. 370     | 19 December 2003 |                       |

## Endnotes

| Reprint No. | Amendments included | Effective        | Notes  |
|-------------|---------------------|------------------|--|
| 2C          | 2004 SL No. 3       | 30 January 2004  | provs exp 21 February 2004                                   |
| 2D          | —                   | 22 February 2004 |  |
| 2E          | 2004 SL No. 102     | 25 June 2004     |  |
| 2F          | 2004 SL No. 67      | 1 July 2004      |  |
| 2G          | 2004 SL No. 166     | 27 August 2004   |  |
| 2H          | 2004 SL No. 102     | 1 January 2005   |  |
| 2I          | 2005 SL No. 10      | 18 February 2005 |  |
| 2J          | 2005 SL No. 10      | 1 April 2005     |  |
| 2K 2rv      | 2005 SL No. 134     | 24 June 2005     |  |
| 2L 2rv      | 2005 SL No. 103     | 1 July 2005      |  |
| 2M 2rv      | 2005 SL No. 134     | 2 July 2005      | R2O rv withdrawn, see R3 rv<br>Revision notice issued for R3 |
| 2N 2rv      | 2005 SL No. 134     | 6 July 2005      |  |
| 2O rv       | 2005 SL No. 216     | 2 September 2005 |  |
| 3 rv        | —                   | 2 September 2005 |  |
| 3A rv       | 2005 SL No. 334     | 16 December 2005 |  |
| 3B rv       | 2005 SL No. 334     | 1 January 2006   |  |
| 3C rv       | 2006 SL No. 29      | 3 March 2006     |  |
| 3D rv       | 2006 SL No. 64      | 13 April 2006    |  |
| 3E rv       | 2006 SL No. 84      | 5 May 2006       |  |
| 3F rv       | 2006 SL No. 133     | 16 June 2006     |  |
| 3G rv       | 2006 SL No. 159     | 30 June 2006     | provs exp 30 June 2006                                       |
| 3H rv       | 2006 SL No. 133     | 1 July 2006      |  |
|             | 2006 SL No. 159     |                  |  |
| 3I          | 2006 SL No. 202     | 8 August 2006    |  |
| 3J          | 2006 SL No. 133     | 1 September 2006 |  |
| 3K          | 2006 SL No. 263     | 27 October 2006  |  |
| 4           | —                   | 27 October 2006  |  |
| 4A          | 2007 SL No. 41      | 23 March 2007    |  |
|             | 2007 SL No. 42      |                  |  |
| 4B          | 2007 SL No. 90      | 18 May 2007      | R3K withdrawn, see R4  |
| 4C          | 2007 SL No. 90      | 20 May 2007      |  |
| 4D          | 2007 SL No. 90      | 1 July 2007      |  |
|             | 2007 SL No. 98      |                  |  |
| 4E          | 2007 SL No. 263     | 2 November 2007  |  |
| 4F          | 2007 Act No. 58     | 16 November 2007 |  |
| 4G          | 2007 SL No. 281     | 23 November 2007 |  |
| 4H          | 2007 SL No. 344     | 14 December 2007 |  |
| 5           | —                   | 14 December 2007 |  |
| 5A          | 2008 SL No. 44      | 7 March 2008     | R4H withdrawn, see R5  |
| 5B          | 2008 SL No. 98      | 18 April 2008    |  |
| 5C          | 2008 SL No. 149     | 1 July 2008      |  |
| 5D          | 2008 SL No. 219     | 11 July 2008     |  |
| 5E          | 2008 SL No. 369     | 7 November 2008  |  |
| 6           | —                   | 7 November 2008  |  |
| 6A          | 2009 SL No. 44      | 1 May 2009       |  |
| 6B          | 2009 SL No. 44      | 30 June 2009     |  |
|             |                     |                  |  |



| Reprint No. | Amendments included | Effective        | Notes                 |
|-------------|---------------------|------------------|-----------------------|
| 6C          | 2009 SL No. 44      | 1 July 2009      |                       |
| 6D          | 2009 SL No. 156     | 31 July 2009     |                       |
| 6E          | 2009 SL No. 137     | 1 August 2009    |                       |
| 6F          | 2009 SL No. 211     | 9 October 2009   |                       |
| 6G          | 2009 SL No. 280     | 18 December 2009 |                       |
| 7           | 2010 SL No. 18      | 26 February 2010 |                       |
| 7A          | 2010 SL No. 77      | 7 May 2010       |                       |
| 7B          | 2010 SL No. 138     | 25 June 2010     |                       |
|             | 2010 SL No. 140     |                  |                       |
| 7C          | 2010 SL No. 77      | 1 July 2010      |                       |
|             | 2010 SL No. 138     |                  |                       |
| 7D          | 2010 SL No. 178     | 16 July 2010     |                       |
| 7E          | 2010 SL No. 162     | 1 August 2010    |                       |
| 7F          | 2010 SL No. 347     | 3 December 2010  | R7F withdrawn, see R8 |
| 8           | —                   | 3 December 2010  |                       |
| 8A          | 2011 SL No. 74      | 3 June 2011      |                       |
| 8B          | 2011 SL No. 105     | 1 July 2011      |                       |
|             | 2011 SL No. 131     |                  |                       |
| 8C          | 2011 SL No. 135     | 1 August 2011    |                       |
| 8D          | 2011 SL No. 162     | 26 August 2011   |                       |
| 8E          | 2011 Act No. 40     | 24 November 2011 |                       |

## 5 Tables in earlier reprints

| Name of table          | Reprint No. |
|------------------------|-------------|
| Corrected minor errors | 1           |

## 6 List of legislation

### Water Regulation 2002 SL No. 70

made by the Governor in Council on 18 April 2002

notfd gaz 19 April 2002 pp 1477–8

ss 1–2 commenced on date of notification

ss 58–60, 74, 75(d)–(e), sch 3 item 2 and sch 14 commenced 30 June 2002 (see s 2(1))

remaining provisions commenced 19 April 2002 (see s 2(2))

exp 1 September 2012 (see SIA s 54)

Notes—(1) The expiry date may have changed since this reprint was published. See the latest reprint of the SIR for any change.

(2) An explanatory note was prepared.

amending legislation—

**Water Amendment Regulation (No. 1) 2002 SL No. 230**

notfd gaz 30 August 2002 pp 1557–61  
commenced on date of notification

**Water Amendment Regulation (No. 1) 2003 SL No. 13**

notfd gaz 7 February 2003 pp 385–6  
ss 1–2 commenced on date of notification  
ss 4, 12 commenced 7 April 2003 (see s 2(2))  
s 9 commenced 1 April 2003 (see s 2(1))  
remaining provisions commenced on date of notification

**Water Amendment Regulation (No. 2) 2003 SL No. 25**

notfd gaz 21 February 2003 pp 622–3  
ss 1–2 commenced on date of notification  
remaining provisions commenced 21 February 2003 (see s 2)

**Water Amendment Regulation (No. 3) 2003 SL No. 99**

notfd gaz 30 May 2003 pp 371–6  
commenced on date of notification  
Note—An explanatory note was prepared.

**Natural Resources and Mines Legislation Amendment Regulation (No. 1) 2003 SL No. 100 pts 1, 19**

notfd gaz 30 May 2003 pp 371–6  
ss 1–2 commenced on date of notification  
remaining provisions commenced 1 July 2003 (see s 2)

**Water Amendment Regulation (No. 4) 2003 No. 241**

notfd gaz 3 October 2003 pp 382–5  
commenced on date of notification

**Water Amendment Regulation (No. 5) 2003 SL No. 370**

notfd gaz 19 December 2003 pp 1307–13  
commenced on date of notification

**Water Amendment Regulation (No. 1) 2004 SL No. 3**

notfd gaz 30 January 2004 pp 350–1  
commenced on date of notification

**Natural Resources, Mines and Energy Legislation Amendment Regulation (No. 1) 2004 SL No. 67 pts 1, 19**

notfd gaz 28 May 2004 pp 277–80  
ss 1–2 commenced on date of notification  
remaining provisions commenced 1 July 2004 (see s 2)

**Water Amendment Regulation (No. 2) 2004 SL No. 102**

notfd gaz 25 June 2004 pp 573–81  
ss 1–2 commenced on date of notification  
ss 10(1), 12 commenced 1 January 2005 (see s 2)  
remaining provisions commenced on date of notification

**Government Owned Corporations Regulation 2004 SL No. 166 ss 1, 46**

notfd gaz 27 August 2004 pp 1330–2

commenced on date of notification

**Water Amendment Regulation (No. 1) 2005 SL No. 10**

notfd gaz 18 February 2005 pp 596–7

ss 1–2 commenced on date of notification

s 37(2) commenced 1 April 2005 (see s 2)

remaining provisions commenced on date of notification

Note—A regulatory impact statement and explanatory note were prepared.

**Natural Resources and Mines Legislation Amendment Regulation (No. 1) 2005 SL No. 103 pts 1, 19**

notfd gaz 3 June 2005 pp 415–19

ss 1–2 commenced on date of notification

remaining provisions commenced 1 July 2005 (see s 2)

**Water Amendment Regulation (No. 2) 2005 SL No. 134**

notfd gaz 24 June 2005 pp 639–45

ss 1–2 commenced on date of notification

s 12 commenced 2 July 2005 (see s 2(1))

s 4 commenced 6 July 2005 (see s 2(2))

remaining provisions commenced on date of notification

**Water Amendment Regulation (No. 3) 2005 SL No. 216**

notfd gaz 2 September 2005 pp 71–2

commenced on date of notification

**Water and Other Legislation Amendment Regulation (No. 1) 2005 SL No. 334 pts 1–2**

notfd gaz 16 December 2005 pp 1490–6

ss 1–2, 15 commenced on date of notification

s 22(4)–(8) commenced 1 January 2006 (see s 2) (amds could not be given effect)

remaining provisions commenced 1 January 2006 (see s 2)

Note—An explanatory note was prepared.

**Water Amendment Regulation (No. 1) 2006 SL No. 29**

notfd gaz 3 March 2006 pp 887–8

commenced on date of notification

**Water Amendment Regulation (No. 2) 2006 SL No. 64**

notfd gaz 13 April 2006 pp 1463–4

commenced on date of notification

Note—An explanatory note was prepared.

**Water Amendment Regulation (No. 3) 2006 SL No. 84**

notfd gaz 5 May 2006 pp 76–7

commenced on date of notification

Note—An explanatory note was prepared.

**Water Amendment Regulation (No. 4) 2006 SL No. 133**

notfd gaz 16 June 2006 pp 787–90

Endnotes

---

ss 1–2 commenced on date of notification  
ss 5–6, 9 commenced 1 July 2006 (see s 2(1)(a))  
s 8 (to the extent it ins pt 9 div 8 sdiv 3) commenced 1 July 2006 (see s 2(1)(b))  
ss 4, 11 commenced 1 September 2006 (see s 2(2))  
remaining provisions commenced on date of notification

Note—An explanatory note was prepared.

**Water Amendment Regulation (No. 5) 2006 SL No. 159**

notfd gaz 30 June 2006 pp 1060–7  
ss 1–2 commenced on date of notification  
ss 22, 24 commenced 1 July 2006 (see s 2)  
remaining provisions commenced on date of notification  
Note—An explanatory note was prepared.

**Water Amendment Regulation (No. 6) 2006 SL No. 202**

notfd gaz 8 August 2006 pp 1627–8  
commenced on date of notification

**Water Amendment Regulation (No. 7) 2006 SL No. 263**

notfd gaz 27 October 2006 pp 938–9  
commenced on date of notification

**Water Amendment Regulation (No. 1) 2007 SL No. 41**

notfd gaz 23 March 2007 pp 1366–9  
commenced on date of notification

**State Development and Public Works Organisation Amendment Regulation (No. 1)  
2007 SL No. 42 pts 1, 3**

notfd gaz 23 March 2007 pp 1366–9  
commenced on date of notification

**Water and Other Legislation Amendment Regulation (No. 1) 2007 SL No. 90 pts 1, 3**

notfd gaz 18 May 2007 pp 345–8  
ss 1–2 commenced on date of notification  
ss 10–11 commenced 20 May 2007 (see s 2(1))  
s 12 commenced 1 July 2007 (see s 2(2))  
remaining provisions commenced on date of notification

**Natural Resources and Water Legislation Amendment Regulation (No. 1) 2007 SL  
No. 98 pts 1, 12**

notfd gaz 1 June 2007 pp 582–4  
ss 1–2 commenced on date of notification  
remaining provisions commenced 1 July 2007 (see s 2)

**Water Amendment Regulation (No. 2) 2007 SL No. 263**

notfd gaz 2 November 2007 pp 1224–5  
commenced on date of notification

**South East Queensland Water (Restructuring) Act 2007 No. 58 ss 1, 117 sch 2**

date of assent 16 November 2007  
commenced on date of assent

**Water Amendment Regulation (No. 3) 2007 SL No. 281**

notfd gaz 23 November 2007 pp 1682–4  
commenced on date of notification

**Water and Other Legislation Amendment Regulation (No. 2) 2007 SL No. 344 pts 1–2**

notfd gaz 14 December 2007 pp 2131–5  
commenced on date of notification

**Water and Other Legislation Amendment Regulation (No. 1) 2008 SL No. 44 pts 1–2**

notfd gaz 7 March 2008 pp 1151–2  
commenced on date of notification

**Water Amendment Regulation (No. 1) 2008 SL No. 98**

notfd gaz 18 April 2008 pp 2085–8  
commenced on date of notification

**Natural Resources and Water Legislation Amendment Regulation (No. 1) 2008 SL No. 149 pts 1, 12**

notfd gaz 6 June 2008 pp 800–2  
ss 1–2 commenced on date of notification  
remaining provisions commenced 1 July 2008 (see s 2)

**Water Amendment Regulation (No. 2) 2008 SL No. 219**

notfd gaz 11 July 2008 pp 1583–4  
commenced on date of notification

**Water and Other Legislation Amendment Regulation (No. 2) 2008 SL No. 369 pts 1–2**

notfd gaz 7 November 2008 pp 1319–21  
commenced on date of notification

**Water Amendment Regulation (No. 1) 2009 SL No. 44**

notfd gaz 1 May 2009 pp 100–1  
ss 1–2 commenced on date of notification  
s 4 commenced 30 June 2009 (see s 2(1))  
ss 6–7 commenced 1 July 2009 (see s 2(2))  
remaining provisions commenced on date of notification

**Natural Resources and Water Legislation Amendment Regulation (No. 1) 2009 SL No. 137 pts 1, 12**

notfd gaz 3 July 2009 pp 934–6  
ss 1–2 commenced on date of notification  
remaining provisions commenced 1 August 2009 (see s 2)

**Water Amendment Regulation (No. 2) 2009 SL No. 156**

notfd gaz 31 July 2009 pp 1231–2  
commenced on date of notification

**Water Amendment Regulation (No. 3) 2009 SL No. 211**

notfd gaz 9 October 2009 pp 445–6  
commenced on date of notification

**Sustainable Planning Regulation 2009 SL No. 280 ss 1–2, pt 9 div 30**

notfd gaz 27 November 2009 pp 1001–6

ss 1–2 commenced on date of notification

remaining provisions commenced 18 December 2009 (see s 2)

**Water Amendment Regulation (No. 1) 2010 SL No. 18**

notfd gaz 26 February 2010 pp 465–7

ss 1–2 commenced on date of notification

remaining provisions commenced 26 February 2010 (see s 2)

**Water Amendment Regulation (No. 2) 2010 SL No. 77**

notfd gaz 7 May 2010 pp 55–6

ss 1–2 commenced on date of notification

s 6 commenced 7 May 2010 (see s 2(1))

ss 4–5 commenced 1 July 2010 (see s 2(2))

remaining provisions commenced on date of notification

**Water Amendment Regulation (No. 3) 2010 SL No. 138**

notfd gaz 25 June 2010 pp 823–30

ss 1–2 commenced on date of notification

ss 7, 13, 15–17 commenced 1 July 2010 (see s 2)

remaining provisions commenced on date of notification

**Environment and Resource Management Legislation Amendment Regulation (No. 1)  
2010 SL No. 140 pts 1, 3**

notfd gaz 25 June 2010 pp 823–30

commenced on date of notification

**Environment and Resource Management Legislation Amendment Regulation (No. 2)  
2010 SL No. 162 pts 1, 22**

notfd gaz 2 July 2010 pp 1033–7

ss 1–2 commenced on date of notification

remaining provisions commenced 1 August 2010 (see s 2)

**Water Amendment Regulation (No. 4) 2010 SL No. 178**

notfd gaz 16 July 2010 pp 1142–3

commenced on date of notification

**Water Amendment Regulation (No. 5) 2010 SL No. 347**

notfd gaz 3 December 2010 pp 1003–6

commenced on date of notification

**Water and Another Regulation Amendment Regulation (No. 1) 2011 SL No. 74 pts 1,  
3**

notfd gaz 3 June 2011 pp 268–9

commenced on date of notification

Note—An explanatory note was prepared.

**Water Amendment Regulation (No. 1) 2011 SL No. 105**

notfd gaz 24 June 2011 pp 534–8

ss 1–2 commenced on date of notification

remaining provisions commenced 1 July 2011 (see s 2)

Note—An explanatory note was prepared.

**Land and Other Legislation Amendment Regulation (No. 1) 2011 SL No. 131 pts 1, 4**

notfd gaz 1 July 2011 pp 589–96

ss 1–2 commenced on date of notification

remaining provisions commenced 1 July 2011 (see s 2)

Note—An explanatory note was prepared.

**Environment and Resource Management Legislation Amendment Regulation (No. 1)**

**2011 SL No. 135 pts 1, 22**

notfd gaz 8 July 2011 pp 632–5

ss 1–2 commenced on date of notification

remaining provisions commenced 1 August 2011 (see s 2)

Note—An explanatory note was prepared.

**Environment and Resource Management Legislation Amendment Regulation (No. 2)**

**2011 SL No. 162 pts 1, 3**

notfd gaz 26 August 2011 pp 995–7

commenced on date of notification

Note—An explanatory note was prepared.

**Water and Other Legislation Amendment Act 2011 No. 40 pt 1, s 107 sch**

date of assent 24 November 2011

commenced on date of assent

## 7 List of annotations

### PART 1—PRELIMINARY

#### Division 1—Introduction

**div hdg** ins 2010 SL No. 140 s 11

#### Division 2—Watercourse identification and outer bank location

**div hdg** ins 2010 SL No. 140 s 12

#### Subdivision 1—Preliminary

**sdiv hdg** ins 2010 SL No. 140 s 12

#### Purpose of div 2

**s 3A** orig s 3A ins 2003 SL No. 25 s 5  
 amd 2003 SL No. 99 s 3  
 exp 21 February 2004 (see s 3C(b))  
 prev s 3A ins 2006 SL No. 64 s 3  
 exp 30 June 2006 (see s 3CAA)  
 pres s 3A ins 2010 SL No. 140 s 12

#### Meaning of terms used in div 2

**s 3AB** ins 2010 SL No. 140 s 12

#### Subdivision 2—Supporting provisions

**sdiv 2 (ss 3AC–3AI)** ins 2010 SL No. 140 s 12

**PART 2—ALLOCATION AND SUSTAINABLE MANAGEMENT**

**Division 1—Water rights**

**div hdg** orig div 1 hdg ins 2003 SL No. 25 s 5  
exp 21 February 2004 (see s 3C(b))  
prev div 1 hdg ins 2006 SL No. 64 s 3  
exp 30 June 2006 (see s 3CAA)

**Restriction on taking water—Act, s 23**

**s 3B** orig s 3B ins 2003 SL No. 25 s 5  
exp 21 February 2004 (see s 3C(b))  
prev s 3B ins 2006 SL No. 64 s 3  
amd 2006 SL No. 84 s 3  
exp 30 June 2006 (see s 3CAA)

**Prohibition on taking water—Act, s 23**

**s 3C** orig s 3C ins 2003 SL No. 25 s 5  
exp 21 February 2004 (see s 3C(b))  
prev s 3C ins 2006 SL No. 64 s 3  
exp 30 June 2006 (see s 3CAA)

**Expiry of div 1**

**s 3CAA** ins 2006 SL No. 64 s 3  
exp 30 June 2006 (see s 3CAA)

**Division 1A—Water planning**

**div hdg** ins 2003 SL No. 99 s 5

**Notice of works and water use—Act, s 37**

**prov hdg** sub 2005 SL No. 134 s 4(1)  
**s 3CA** ins 2003 SL No. 241 s 3  
amd 2005 SL No. 134 s 4(2); 2008 SL No. 369 s 3; 2009 SL No. 44 s 4  
om 2011 Act No. 40 s 107 sch

**Requirement for land and water management plan—Act, s 73**

**s 3D** ins 2003 SL No. 99 s 5  
amd 2004 SL No. 102 s 4; 2006 SL No. 159 s 4

**Division 1B—Implementing water resource plans**

**div hdg** (prev div 1A hdg (orig div 1 hdg)) renum 2003 SL No. 25 s 4; 2003 SL No. 99 s 4

**Water allocations register—Act, s 127**

**s 3E** ins 2007 SL No. 90 s 7

**Division 1C—Processes for granting unallocated water**

**div hdg** ins 2009 SL No. 44 s 5

**Subdivision 1—Preliminary**

**sdiv 1 (s 5A)** ins 2009 SL No. 44 s 5

**Subdivision 2—Competitive processes**

**sdiv 2 (ss 5B–5H)** ins 2009 SL No. 44 s 5



**Subdivision 3—Process without competition****sdiv hdg** ins 2009 SL No. 44 s 5**Application of sdiv 3****s 5I** ins 2009 SL No. 44 s 5  
amd 2011 SL No. 74 s 5**Public notice of availability of water****s 5J** ins 2009 SL No. 44 s 5**Availability of water may be withdrawn****s 5K** ins 2009 SL No. 44 s 5**Division 2—Interim allocation and management arrangements****Subdivision 1—General****sdiv hdg** ins 2008 SL No. 369 s 4**Nominated persons—Act, s 168****s 6** om 2010 SL No. 138 s 4**Entities—Act, ss 190 and 193****s 7** amd 2009 SL No. 137 s 31**Transferring interim water allocation to other land—Act, s 195****s 8** amd 2003 SL No. 99 s 6**Application for approval to transfer interim water allocation****s 9** amd 2003 SL No. 99 s 7**Deciding application for approval****s 10** sub 2003 SL No. 99 s 8  
amd 2009 SL No. 137 s 32**Decision to refuse to approve proposed transfer****s 11** sub 2003 SL No. 99 s 8**Decision to approve proposed transfer without conditions****s 12** sub 2003 SL No. 99 s 8**Decision to approve proposed transfer with conditions****s 13** sub 2003 SL No. 99 s 8**Approval under s 13****prov hdg** amd 2009 SL No. 137 s 33**s 13A** ins 2003 SL No. 99 s 8**Completion of transfer of interim water allocation****s 13B** ins 2003 SL No. 99 s 8**Subdivision 2—Interim water allocations for Julius Dam water supply scheme****sdiv 2 (ss 13C–13E)** ins 2008 SL No. 369 s 5**Entities—Act, ss 206 and 213****s 14** amd 2003 SL No. 99 s 9; 2006 SL No. 159 s 5; 2009 SL No. 137 s 34

**Water licence fee**

- s 14A**      prev s 14A ins 2003 SL No. 13 s 4  
              amd 2004 SL No. 102 s 5  
              om 2005 SL No. 334 s 4  
              pres s 14A ins 2006 SL No. 133 s 4  
              sub 2009 SL No. 44 s 6

**Division 3A—Transfer of water licences—Act, s 223**

- div 3A (ss 15A–15H)** ins 2007 SL No. 90 s 8

**Classes of licence—Act, s 299**

- s 18**            amd 2003 SL No. 99 s 10

**Water bore driller’s licence endorsements—Act, s 299**

- s 19**            amd 2004 SL No. 102 s 6

**Qualifications or experience for class 1 licence—Act, s 299**

- s 20**            amd 2004 SL No. 102 s 7; 2011 SL No. 74 s 6

**Qualifications or experience for class 2 licence—Act, s 299**

- s 21**            amd 2004 SL No. 102 s 8; 2011 SL No. 74 s 7

**Qualifications or experience for class 3 licence—Act, s 299**

- s 22**            amd 2004 SL No. 102 s 9; 2011 SL No. 74 s 8

**Conditions of water bore driller’s licence—Act, s 302**

- s 23**            amd 2003 SL No. 13 s 5; 2003 SL No. 99 s 11; 2004 SL No. 102 s 10; 2006  
                    SL No. 159 s 6; 2009 SL No. 280 s 143; 2010 SL No. 138 s 5; 2011 SL No.  
                    74 s 9; 2011 Act No. 40 s 107 sch

**Records of water bores drilled—Act, s 313**

- s 24**            amd 2004 SL No. 102 s 11; 2010 SL No. 138 s 6

**PART 2A—ANNUAL LEVY PAYABLE TO COMMISSION—ACT, SECTION 360F**

- pt hdg**        ins 2010 SL No. 138 s 7

**Definitions for pt 2A**

- s 24A**        ins 2010 SL No. 138 s 7  
              def “**relevant water service provider**” amd 2011 SL No. 105 s 4

**Amount and apportionment of annual levy**

- s 24B**        ins 2010 SL No. 138 s 7  
              amd 2011 SL No. 105 s 5

**Requirements for notice of annual levy**

- s 24C**        ins 2010 SL No. 138 s 7

**Payment of annual levy**

- s 24D**        ins 2010 SL No. 138 s 7

**Section numbers 25–30 not used**

- s 25**            amd 2010 SL No. 140 s 13

**Returning officer for election of directors—Act, s 598**

- s 32**            amd 2005 SL No. 10 s 4

**Procedures for election of directors**

s 32A ins 2005 SL No. 10 s 5

**Election of directors by mail or at meeting**

s 32B ins 2005 SL No. 10 s 5

**Notice of election at meeting**

s 32C ins 2005 SL No. 10 s 5

**Appointment of proxy for election at meeting**

s 32D ins 2005 SL No. 10 s 5

**Minutes of meeting for election**

s 32E ins 2005 SL No. 10 s 5

**Roll of voters**

s 33 amd 2005 SL No. 10 s 6

**Nominations for election by mail**

s 34 prov hdg sub 2005 SL No. 10 s 7

**Nominations for election at meeting**

s 34A ins 2005 SL No. 10 s 8

**Preparing ballot papers**

s 36 amd 2005 SL No. 10 s 9

**Distributing voting material for election by mail**

s 37 prov hdg sub 2005 SL No. 10 s 10

**Distributing ballot papers for election at meeting**

s 37A ins 2005 SL No. 10 s 11

**How long ballot for election by mail is open**

s 38 sub 2005 SL No. 10 s 12

**Voting in election by mail**

s 39 prov hdg sub 2005 SL No. 10 s 13

**Voting in election at meeting**

s 39A ins 2005 SL No. 10 s 14

**How returning officer must deal with voting material for election by mail**

s 40 prov hdg sub 2005 SL No. 10 s 15

**Scrutiny**

s 41 amd 2005 SL No. 10 s 16

**Initial scrutiny of voting material for election by mail**

s 42 prov hdg sub 2005 SL No. 10 s 17

**Counting votes**

s 43 amd 2005 SL No. 10 s 18

**Declaring election result**

s 45 amd 2005 SL No. 10 s 19

**Employing offices for water authorities established—Act, s 625**

s 48A ins 2008 SL No. 369 s 6

**Dissolution of Taberna Bore Water Board and appointment of chief executive to perform functions—Act, s 691(1)(d)**

s 48B ins 2011 SL No. 74 s 10

**Destroying vegetation in a watercourse, lake or spring—Act, s 814**

s 49 amd 2003 SL No. 370 s 3; 2005 SL No. 10 s 20; 2006 SL No. 159 s 7; 2006 SL No. 263 s 3; 2007 SL No. 41 s 3; 2008 SL No. 369 s 7; 2011 SL No. 74 s 11

**Excavating in a watercourse, lake or spring—Act, s 814**

s 50 amd 2003 SL No. 99 s 12; 2003 No. 370 s 4; 2005 SL No. 10 s 21; 2006 SL No. 159 s 8; 2006 SL No. 263 s 4; 2007 SL No. 41 s 4; 2008 SL No. 369 s 8; 2011 SL No. 74 s 12

**Placing fill in a watercourse, lake or spring—Act, s 814**

s 51 amd 2003 SL No. 370 s 5; 2005 SL No. 10 s 22; 2006 SL No. 159 s 9; 2006 SL No. 263 s 5; 2007 SL No. 41 s 5; 2008 SL No. 369 s 9; 2011 SL No. 74 s 13

**Requirements for decommissioning a water bore—Act, s 817**

s 52 amd 2003 SL No. 13 s 6  
sub 2004 SL No. 102 s 12

**Prescribed purpose for which constructing authority may take water—Act, s 20(8)(a)**

s 52AAA ins 2011 SL No. 74 s 14

**Prescribed conditions on taking water by constructing authority—Act, s 20(9)(a)**

s 52AAB ins 2011 SL No. 74 s 14

**Definition “relevant customer”**

s 52AA ins 2010 SL No. 178 s 3

**Cancellation of approved water efficiency management plan**

s 52AB ins 2010 SL No. 178 s 3

**Authorised taking of water—Act, s 808**

s 52A ins 2009 SL No. 156 s 3

**Downstream and upstream limits of watercourse—Act, s 1006(1)**

s 54 sub 2004 SL No. 102 s 13

**Water declared to be water in a watercourse—Act, s 1006(2)**

s 55 sub 2003 SL No. 99 s 13  
amd 2005 SL No. 134 s 5; 2006 SL No. 159 s 10; 2007 SL No. 344 s 3

**Water management areas**

s 56 amd 2005 SL No. 10 s 23; 2005 SL No. 334 s 5; 2007 SL No. 41 s 6

**Changing boundaries of water management areas**

s 57 amd 2003 SL No. 99 s 14; 2005 SL No. 10 s 24

**Charges for water allocated, supplied or taken—Act, s 1014****s 58** amd 2007 SL No. 90 s 9**Minimum charge****s 59** prev s 59 amd 2005 SL No. 10 s 25  
om 2005 SL No. 334 s 6  
pres s 59 ins 2006 SL No. 133 s 5  
amd 2006 SL No. 263 s 6**Notice for payment of charges****s 60** amd 2005 SL No. 10 s 26; 2005 SL No. 334 s 7; 2006 SL No. 133 s 6; 2007 SL No. 90 s 10**Prescribed organisation and program—Act, s 1014****s 60A** prev s 60A ins 2004 SL No. 102 s 14  
om 2005 SL No. 10 s 27  
pres s 60A ins 2007 SL No. 344 s 4**Drainage and embankment areas—Act, s 1014****s 61** amd 2009 SL No. 280 s 144**Code against which development applications assessed—Act, s 1014****s 61A** ins 2004 SL No. 102 s 15  
amd 2009 SL No. 280 s 144**Code for self-assessable development—Act, s 1014****s 62** sub 2003 SL No. 99 s 15  
amd 2004 SL No. 102 s 16; 2005 SL No. 134 s 6; 2006 SL No. 159 s 11; 2007 SL No. 344 s 5  
sub 2008 SL No. 369 s 10  
amd 2009 SL No. 280 s 145**Accounting period—Act, sch 4, definition “water year”****s 62A** ins 2008 SL No. 369 s 11  
sub 2010 SL No. 138 s 8**Fees****s 63** amd 2003 SL No. 99 s 16; 2004 SL No. 67 s 45; 2011 SL No. 131 s 17**Water sharing rules****s 64** amd 2006 SL No. 263 s 7**Announced entitlement****s 66** amd 2006 SL No. 263 s 8**Annual entitlement****s 67** amd 2006 SL No. 263 s 9**PART 7—METERING****pt hdg** (prev pt 6A hdg) ins 2005 SL No. 10 s 28  
renum 2005 SL No. 334 s 9**Division 1—Preliminary****div hdg** ins 2005 SL No. 10 s 28

**Purpose of pt 7**

**prov hdg** amd 2005 SL No. 334 s 8  
**s 68** (prev s 67A) ins 2005 SL No. 10 s 28  
renum 2005 SL No. 334 s 12(2)

**How purpose is to be achieved**

**s 69** (prev s 67B) ins 2005 SL No. 10 s 28  
renum 2005 SL No. 334 s 12(2)

**Division 2—Meter installation**

**div hdg** ins 2005 SL No. 10 s 28

**Metered entitlement notice**

**s 70** (prev s 67C) ins 2005 SL No. 10 s 28  
renum 2005 SL No. 334 s 12(2)  
amd 2006 SL No. 159 s 12

**Notice of no existing works**

**s 70A** ins 2006 SL No. 159 s 13

**Metering information notice**

**s 71** (prev s 67D) ins 2005 SL No. 10 s 28  
renum 2005 SL No. 334 s 12(2)

**Meter assessment notice**

**s 72** (prev s 67E) ins 2005 SL No. 10 s 28  
renum 2005 SL No. 334 s 12(2)

**Site preparation by holder or owner**

**s 73** (prev s 67F) ins 2005 SL No. 10 s 28  
renum 2005 SL No. 334 s 12(2)

**Meter installation by holder or owner**

**s 74** (prev s 67G) ins 2005 SL No. 10 s 28  
renum 2005 SL No. 334 s 12(2)

**Division 3—Metered entitlements**

**div hdg** ins 2005 SL No. 10 s 28

**Declaration of metered entitlements**

**s 75** (prev s 67H) ins 2005 SL No. 10 s 28  
renum 2005 SL No. 334 s 12(2)  
amd 2006 SL No. 159 s 14; 2007 SL No. 344 s 6

**Metering service charge—Act, s 1014**

**s 76** (prev s 67I) ins 2005 SL No. 10 s 28  
renum 2005 SL No. 334 s 12(2)  
amd 2007 SL No. 90 s 11

**Division 4—Miscellaneous**

**div hdg** ins 2005 SL No. 10 s 28

**Ownership of approved meters**

**s 77** (prev s 67J) ins 2005 SL No. 10 s 28  
renum 2005 SL No. 334 s 12(2)

**Meter reading by holder of metered entitlement or owner of works**

**s 78** (prev s 67K) ins 2005 SL No. 10 s 28  
renum 2005 SL No. 334 s 12(2)

**Meter reading by chief executive**

**s 79** (prev s 67L) ins 2005 SL No. 10 s 28  
renum 2005 SL No. 334 s 12(2)

**Metering exit charge—Act, s 1014**

**s 80** prev s 80 (orig s 75) renum 2005 SL No. 134 s 7(1)  
om 2005 SL No. 334 s 14  
pres s 80 (prev s 67M) ins 2005 SL No. 10 s 28  
renum 2005 SL No. 334 s 12(2)

**Metering assessment charge**

**s 80A** ins 2006 SL No. 159 s 15

**Specifications issued by chief executive**

**s 81** (prev s 67N) ins 2005 SL No. 10 s 28  
renum 2005 SL No. 334 s 12(2)

**PART 8—WATER SUPPLY EMERGENCY (SEQ REGION)**

**pt hdg** prev pt 8 hdg ins 2005 SL No. 334 s 13  
om 2006 SL No. 133 s 7  
pres pt 8 hdg ins 2006 SL No. 202 s 3

**Division 1—Preliminary**

**div hdg** ins 2005 SL No. 334 s 13  
om 2006 SL No. 133 s 7

**Purpose of pt 8**

**s 82** prev s 82 ins 2005 SL No. 334 s 13  
om 2006 SL No. 133 s 7  
pres s 82 ins 2006 SL No. 202 s 3  
amd 2007 SL No. 263 s 3; 2007 SL No. 281 s 3; 2008 SL No. 219 s 3; 2010  
SL No. 347 s 3

**Definitions for pt 8**

**s 83** prev s 83 ins 2005 SL No. 334 s 13  
om 2006 SL No. 133 s 7  
pres s 83 ins 2006 SL No. 202 s 3  
def “**Eastern Pipeline Inter-connector**” om 2010 SL No. 347 s 4  
def “**LGIS**” om 2010 SL No. 347 s 4  
def “**MOU**” om 2010 SL No. 347 s 4  
def “**participating local government**” sub 2008 SL No. 219 s 4(1)–(2)  
def “**raising of Mt Crosby Weir**” om 2008 SL No. 219 s 4(1)  
def “**Southern Regional Water Pipeline**” om 2010 SL No. 347 s 4

Endnotes

---

def **“Traveston Crossing Dam Stage 1”** sub 2007 SL No. 42 s 5

om 2010 SL No. 347 s 4

def **“upgrade of Enoggera Water Treatment Plant”** ins 2008 SL No. 219 s 4(2)

om 2010 SL No. 347 s 4

def **“Wyaralong Dam”** sub 2007 SL No. 42 s 5

**Water supply emergency to which pt 8 applies**

**s 84** prev s 84 ins 2005 SL No. 334 s 13

om 2006 SL No. 133 s 7

pres s 84 ins 2006 SL No. 202 s 3

**Division 2—Calculating water charges**

**div hdg** ins 2005 SL No. 334 s 13

om 2006 SL No. 133 s 7

**Part of State to which pt 8 applies**

**s 85** prev s 85 ins 2005 SL No. 334 s 13

om 2006 SL No. 133 s 7

pres s 85 ins 2006 SL No. 202 s 3

**Service providers to which pt 8 applies**

**s 86** prev s 86 ins 2005 SL No. 334 s 13

om 2006 SL No. 133 s 7

pres s 86 ins 2006 SL No. 202 s 3

**Measures to be carried out**

**s 87** prev s 87 ins 2005 SL No. 334 s 13

om 2006 SL No. 133 s 7

pres s 87 ins 2006 SL No. 202 s 3

amd 2010 SL No. 347 s 5

**Directions by service provider**

**s 87A** ins 2008 SL No. 44 s 3

amd 2010 SL No. 347 s 6

**Outcomes to be achieved**

**s 88** prev s 88 ins 2005 SL No. 334 s 13

om 2006 SL No. 133 s 7

pres s 88 ins 2006 SL No. 202 s 3

amd 2010 SL No. 347 s 7

**Directions for giving water supply emergency response**

**s 89** prev s 89 ins 2005 SL No. 334 s 13

om 2006 SL No. 133 s 7

pres s 89 ins 2006 SL No. 202 s 3

**Works to be carried out by coordinator-general**

**s 90** prev s 90 ins 2005 SL No. 334 s 13

om 2006 SL No. 133 s 7

pres s 90 ins 2006 SL No. 202 s 3



**Costs**

- s 91** prev s 91 ins 2005 SL No. 334 s 13  
 om 2006 SL No. 133 s 7  
 pres s 91 ins 2006 SL No. 202 s 3  
 amd 2007 SL No. 263 s 4

**Offence not to comply with service provider's directions**

- s 92** prev s 92 ins 2005 SL No. 334 s 13  
 om 2006 SL No. 133 s 7  
 pres s 92 ins 2008 SL No. 44 s 4

**Confidential information**

- s 93** prev s 93 ins 2005 SL No. 334 s 13  
 om 2006 SL No. 133 s 7  
 pres s 93 ins 2008 SL No. 44 s 4  
 amd 2010 SL No. 347 s 8

**Division 3—Miscellaneous water charges**

- div 3 (ss 94–96)** ins 2005 SL No. 334 s 13  
 om 2006 SL No. 133 s 7

**Division 4—Rebates and concessions**

- div 4 (s 97–98)** ins 2005 SL No. 334 s 13  
 om 2006 SL No. 133 s 7

**PART 9—TRANSITIONAL PROVISIONS**

- pt hdg** (prev pt 7 hdg) sub 2005 SL No. 334 s 10  
 renum 2005 SL No. 334 s 9

**Qualifications or experience for water bore driller's licences—Act, s 299**

- s 99** (prev s 68) renum 2005 SL No. 334 s 12(1)

**Period for which licence has effect—Act, s 302**

- s 100** (prev s 69) renum 2005 SL No. 334 s 12(1)  
 amd 2010 SL No. 138 s 9

**Conditions of class 1 water bore driller's licence—Act, s 302**

- prov hdg** amd 2004 SL No. 102 s 17  
**s 101** (prev s 69A) ins 2003 SL No. 99 s 17  
 renum 2005 SL No. 334 s 12(1)  
 sub 2010 SL No. 138 s 10

**Declared subartesian areas—Act, s 1046**

- s 102** (prev s 70) amd 2005 SL No. 10 s 29  
 renum 2005 SL No. 334 s 12(1)  
 amd 2006 SL No. 263 s 10; 2008 SL No. 369 s 12; 2009 SL No. 280 s 146

**Failure impact rating—Act, ss 1067 and 1068**

- s 103** (prev s 71) renum 2005 SL No. 334 s 12(1)

**Continuing former water areas—Act, s 1083**

- s 104** (prev s 72) renum 2005 SL No. 334 s 12(1)

**Continuing areas as water management areas**

**s 105** (prev s 73) renum 2005 SL No. 334 s 12(1)

**Water charges**

**s 106** (prev s 74) renum 2005 SL No. 334 s 12(1)

**Application for approval to transfer interim water allocation**

**s 107** (prev s 75 (orig s 74A)) ins 2003 SL No. 99 s 18  
renum 2005 SL No. 134 s 7(2); 2005 SL No. 334 s 12(1)

**When changes to particular water charges have effect**

**s 108** (prev s 76 (orig s 74B)) ins 2004 SL No. 3 s 7  
renum 2005 SL No. 134 s 7(2); 2005 SL No. 334 s 12(1)

**When conditions of supply contract do not apply—Act, s 1117A(2)**

**s 109** (prev s 77) ins 2005 SL No. 134 s 8  
renum 2005 SL No. 334 s 12(1)  
amd 2008 SL No. 369 s 13

**Division 6—Transitional provisions for Water Amendment Regulation (No. 1) 2005**

**div hdg** ins 2005 SL No. 10 s 31

**Water licences mentioned in s 60A**

**s 110** (prev s 78 (orig s 74C)) ins 2004 SL No. 10 s 31  
renum 2005 SL No. 134 s 7(1); 2005 SL No. 334 s 12(1)

**Effect of change to date water year ends**

**s 111** (prev s 79 (orig s 74D)) ins 2005 SL No. 10 s 31  
renum 2005 SL No. 134 s 7(1)  
amd 2005 SL No. 334 s 11  
renum 2005 SL No. 334 s 12(1)

**Division 7—Transitional provisions for Water and Other Legislation Amendment Regulation (No. 1) 2005**

**div hdg** (prev div 6) renum 2005 SL No. 10 s 30  
sub 2005 SL No. 334 s 14

**Subdivision 1—Water charges**

**sdiv 1 (s 112)** ins 2005 SL No. 334 s 14

**Subdivision 2—Granting particular interim water allocations**

**sdiv 2 (ss 113–120)** ins 2005 SL No. 334 s 14

**Division 8—Transitional provisions for Water Amendment Regulation (No. 4) 2006**

**div hdg** ins 2006 SL No. 133 s 8

**Subdivision 1—Water charges accrued on 31 December 2005**

**sdiv hdg** ins 2006 SL No. 133 s 8

**Definitions for sdiv 1**

**s 121** ins 2006 SL No. 133 s 8

**References to unamended regulation**

**s 122** ins 2006 SL No. 133 s 8

**Adjustment of minimum charge**

- s 123** ins 2006 SL No. 133 s 8  
 sub 2006 SL No. 159 s 16  
 amd 2009 SL No. 137 s 35

**Adjustment of meter charges**

- s 124** ins 2006 SL No. 133 s 8  
 sub 2006 SL No. 159 s 16  
 amd 2009 SL No. 137 s 36

**Subdivision 2—Water charges under previous pt 8**

- sdiv hdg** ins 2006 SL No. 133 s 8

**Definitions for sdiv 2**

- prov hdg** amd 2006 SL No. 159 s 17(1)  
**s 125** ins 2006 SL No. 133 s 8  
 def “**part 8 water charges**” sub 2006 SL No. 159 s 17(3)  
 def “**schedule 14 water meter charges**” ins 2006 SL No. 159 s 17(2)

**Non-application of previous pt 8 water charges**

- s 126** ins 2006 SL No. 133 s 8

**Other refunds of previous pt 8 water charges**

- prov hdg** amd 2009 SL No. 137 s 37  
**s 127** ins 2006 SL No. 133 s 8

**Subdivision 3—Water charges from 1 July 2006**

- sdiv 3 (ss 128–129)** ins 2006 SL No. 133 s 8

**Division 9—Transitional provision for Water Amendment Regulation (No. 1) 2009**

- div 9 (s 130)** ins 2009 SL No. 44 s 7

**SCHEDULE 1AA—VALLEY REACHES**

- ins 2010 SL No. 140 s 14

**SCHEDULE 1—PERSONS NOMINATED FOR THE ACT, SECTION 168**

- amd 2005 SL No. 10 s 32; 2006 SL No. 159 s 18; 2008 SL No. 369 s 14  
 om 2010 SL No. 138 s 11

**SCHEDULE 2—ENTITIES—ACT, SECTIONS 190, 193, 206 AND 213**

- amd 2003 SL No. 99 s 19; 2003 SL No. 370 s 6; 2005 SL No. 10 s 33; 2005  
 SL No. 134 s 9; 2006 SL No. 159 s 19; 2008 SL No. 369 s 15; 2010 SL No.  
 138 s 12; 2010 SL No. 347 s 9; 2011 SL No. 74 s 15

**SCHEDULE 3—TRANSFERRING INTERIM WATER ALLOCATION**

- amd 2004 SL No. 3 s 3; 2006 SL No. 263 s 11; 2008 SL No. 369 s 16  
 sub 2011 SL No. 74 s 16

**SCHEDULE 4—SEASONAL WATER ASSIGNMENTS**

- amd 2003 SL No. 13 s 7; 2004 SL No. 102 s 18; 2007 SL No. 90 s 12; 2007  
 SL No. 344 s 7; 2008 SL No. 369 s 17; 2009 SL No. 44 s 8; 2010 SL No.  
 77 s 4; 2010 SL No. 138 s 13; 2011 SL No. 74 s 17

**SCHEDULE 5—CATCHMENT AREAS**

sub 2003 SL No. 13 s 8

**SCHEDULE 6—WATER AUTHORITIES**

amd 2002 SL No. 230 s 3; 2003 SL No. 370 s 7; 2004 SL No. 3 s 4; 2004 SL No. 102 s 19; 2005 SL No. 10 s 34; 2005 SL No. 134 s 10; 2005 SL No. 334 s 15; 2006 SL No. 29 s 3; 2006 SL No. 159 s 20; 2006 SL No. 263 s 12; 2007 SL No. 41 s 7; 2007 SL No. 90 s 13; 2008 SL No. 369 s 18; 2011 SL No. 74 s 18

**SCHEDULE 6A—EMPLOYING OFFICES FOR WATER AUTHORITIES**

prev sch 6A ins 2006 SL No. 159 s 21  
om 2007 SL No. 41 s 8  
pres sch 6A ins 2008 SL No. 369 s 19

**SCHEDULE 7—DRAINAGE RATES**

amd 2003 SL No. 13 s 9; 2003 SL No. 99 s 20  
sub 2004 SL No. 67 s 46; 2005 SL No. 103 s 41; 2006 SL No. 159 s 22; 2007 SL No. 98 s 27; 2008 SL No. 149 s 28; 2009 SL No. 137 s 38; 2010 SL No. 162 s 48; 2011 SL No. 135 s 51

**SCHEDULE 8—DOWNSTREAM AND UPSTREAM LIMITS**

amd 2004 SL No. 102 s 20; 2005 SL No. 134 s 11; 2008 SL No. 98 s 3; 2008 SL No. 369 s 20; 2010 SL No. 138 s 14

**SCHEDULE 10—WATER SHARING RULES**

amd 2004 SL No. 102 s 21; 2005 SL No. 216 s 3; 2006 SL No. 263 s 13; 2007 SL No. 344 s 8; 2008 SL No. 369 s 21; 2010 SL No. 77 s 5; 2010 SL No. 138 s 15; 2011 SL No. 74 s 19

**SCHEDULE 10A—SERVICE PROVIDERS**

ins 2006 SL No. 202 s 4  
amd 2007 SL No. 263 s 5; 2007 Act No. 58 s 117 sch 2  
sub 2008 SL No. 219 s 5  
amd 2010 SL No. 178 s 4

**SCHEDULE 10B—MEASURES**

ins 2006 SL No. 202 s 4  
amd 2007 SL No. 263 s 6; 2007 SL No. 281 s 4; 2008 SL No. 219 s 6; 2010 SL No. 178 s 5; 2010 SL No. 347 s 10

**SCHEDULE 10C—OUTCOMES**

ins 2006 SL No. 202 s 4  
amd 2007 SL No. 263 s 7; 2008 SL No. 219 s 7; 2010 SL No. 347 s 11

**SCHEDULE 10D—WATER SUPPLY EMERGENCY RESPONSE FOR OUTCOMES**

ins 2006 SL No. 202 s 4  
amd 2008 SL No. 369 s 22; 2010 SL No. 347 s 12

**SCHEDULE 11—SUBARTESIAN AREAS**

sub 2003 SL No. 13 s 10; 2003 SL No. 99 s 21

amd 2004 SL No. 102 s 22; 2005 SL No. 10 s 35; 2005 SL No. 334 s 16; 2006 SL No. 159 s 23; 2007 SL No. 344 s 9; 2008 SL No. 369 s 23; 2009 SL No. 211 s 3; 2010 SL No. 18 s 4

**SCHEDULE 12—FAILURE IMPACT RATING**

amd 2005 SL No. 334 s 17

sub 2008 SL No. 369 s 24

**SCHEDULE 13—AUTHORITY AREAS**

amd 2003 SL No. 370 s 8; 2004 SL No. 3 s 5; 2005 SL No. 10 s 36; 2005 SL No. 334 s 18; 2006 SL No. 29 s 4; 2006 SL No. 263 s 14

**SCHEDULE 14—WATER CHARGES**

sub 2003 SL No. 13 s 11; 2003 SL No. 99 s 22

amd 2004 SL No. 3 s 6

sub 2004 SL No. 67 s 47

amd 2005 SL No. 10 s 37

sub 2005 SL No. 103 s 42; 2005 SL No. 334 s 19; 2006 SL No. 133 s 9

amd 2006 SL No. 263 s 15

sub 2007 SL No. 98 s 28

amd 2007 SL No. 344 s 10

sub 2008 SL No. 149 s 29

amd 2008 SL No. 369 s 25; 2009 SL No. 156 s 4

sub 2009 SL No. 137 s 39

amd 2010 SL No. 138 s 16

sub 2010 SL No. 162 s 49

amd 2011 SL No. 74 s 20

sub 2011 SL No. 135 s 52

amd 2011 SL No. 162 s 6

**SCHEDULE 14A—PARTICULAR WATER CHARGES**

orig sch 14 ins 2004 SL No. 102 s 23

om 2004 SL No. 67 s 47

prev sch 14 ins 2005 SL No. 334 s 19

om 2006 SL No. 133 s 10

**SCHEDULE 15—ROYALTIES**

sub 2003 SL No. 100 s 42; 2004 SL No. 67 s 47; 2005 SL No. 103 s 42; 2006 SL No. 159 s 24; 2007 SL No. 98 s 28; 2008 SL No. 149 s 30; 2009 SL No. 137 s 40; 2010 SL No. 162 s 49; 2011 SL No. 135 s 52

**SCHEDULE 15A—METERED ENTITLEMENTS**

ins 2005 SL No. 10 s 38

amd 2005 SL No. 334 s 20

sub 2006 SL No. 159 s 24

amd 2007 SL No. 41 s 9; 2007 SL No. 90 s 14

sub 2007 SL No. 344 s 11

amd 2008 SL No. 369 s 26; 2009 SL No. 156 s 5; 2010 SL No. 77 s 6; 2010 SL No. 138 s 17

## **SCHEDULE 16—FEES**

- amd 2003 SL No. 13 s 12
- sub 2003 SL No. 99 s 23; 2003 SL No. 100 s 42
- amd 2004 SL No. 102 s 24
- sub 2004 SL No. 67 s 47
- amd 2005 SL No. 10 s 39
- sub 2005 SL No. 103 s 43
- amd 2005 SL No. 134 s 12; 2005 SL No. 334 s 21
- sub 2006 SL No. 159 s 24
- amd 2006 SL No. 133 s 11; 2006 SL No. 263 s 16; 2007 SL No. 90 s 15
- sub 2007 SL No. 98 s 29
- amd 2007 SL No. 344 s 12
- sub 2008 SL No. 149 s 31; 2009 SL No. 137 s 41
- amd 2009 SL No. 280 s 147
- sub 2010 SL No. 162 s 50
- amd 2011 SL No. 74 s 21
- sub 2011 SL No. 135 s 53

## **SCHEDULE 17—DICTIONARY**

- def **“amalgamation”** ins 2007 SL No. 90 s 16
- def **“amendment”** ins 2007 SL No. 90 s 16
- def **“announced allocation”** ins 2006 SL No. 64 s 4
  - om 2007 SL No. 41 s 10
- def **“approved meter”** ins 2005 SL No. 10 s 40(2)
  - amd 2005 SL No. 334 s 22(2); 2009 SL No. 280 s 148
- def **“authorisation”** ins 2005 SL No. 10 s 40(2)
- def **“BBWSS”** ins 2006 SL No. 64 s 4
  - om 2007 SL No. 41 s 10
- def **“Bromelton Off-stream Storage”** ins 2006 SL No. 202 s 5
- def **“category 1”** ins 2005 SL No. 334 s 22(1)
  - om 2006 SL No. 133 s 12
- def **“category 2”** ins 2005 SL No. 334 s 22(1)
  - om 2006 SL No. 133 s 12
- def **“category 3”** ins 2005 SL No. 334 s 22(1)
  - om 2006 SL No. 133 s 12
- def **“Cedar Grove Weir”** ins 2006 SL No. 202 s 5
- def **“charging period”** ins 2005 SL No. 334 s 22(1)
  - om 2006 SL No. 133 s 12
- def **“closing day”** ins 2009 SL No. 44 s 9
- def **“distribution channel loss”** ins 2005 SL No. 334 s 22(1)
  - om 2006 SL No. 133 s 12
- def **“drought declared”** ins 2005 SL No. 334 s 22(1)
  - om 2006 SL No. 133 s 12
- def **“Eastern Pipeline Inter-connector”** ins 2006 SL No. 202 s 5
  - om 2010 SL No. 347 s 13
- def **“GDA94”** ins 2005 SL No. 134 s 13
- def **“high priority group”** ins 2006 SL No. 64 s 4
  - om 2007 SL No. 41 s 10
- def **“Hinze Dam Stage 3”** ins 2006 SL No. 202 s 5

- 
- def **“individually droughted property”** ins 2005 SL No. 334 s 22(1)  
om 2006 SL No. 133 s 12
  - def **“inspector of stock”** ins 2005 SL No. 334 s 22(1)  
om 2006 SL No. 133 s 12
  - def **“LGIS”** ins 2006 SL No. 202 s 5  
om 2010 SL No. 347 s 13
  - def **“medium priority group”** ins 2006 SL No. 64 s 4  
om 2007 SL No. 41 s 10
  - def **“meter”** ins 2005 SL No. 10 s 40(2)  
amd 2010 SL No. 138 s 18
  - def **“meter assessment notice”** ins 2005 SL No. 10 s 40(2)  
amd 2005 SL No. 334 s 22(3)
  - def **“metered entitlement”** ins 2005 SL No. 10 s 40(2)  
amd 2005 SL No. 334 s 22(4) (amdt could not be given effect); 2006 SL No. 159 s 25(2)
  - def **“metered entitlement notice”** ins 2005 SL No. 10 s 40(2)  
amd 2005 SL No. 334 s 22(5) (amdt could not be given effect); 2006 SL No. 159 s 25(3)
  - def **“metering exit charge”** ins 2005 SL No. 10 s 40(2)  
amd 2005 SL No. 334 s 22(6) (amdt could not be given effect); 2006 SL No. 159 s 25(4)
  - def **“metering information notice”** ins 2005 SL No. 10 s 40(2)  
amd 2005 SL No. 334 s 22(7) (amdt could not be given effect); 2006 SL No. 159 s 25(5)
  - def **“metering service charge”** ins 2005 SL No. 10 s 40(2)  
amd 2005 SL No. 334 s 22(8) (amdt could not be given effect); 2006 SL No. 159 s 25(6)
  - def **“MOU”** ins 2006 SL No. 202 s 5  
om 2010 SL No. 347 s 13
  - def **“natural disaster relief arrangements”** ins 2006 SL No. 159 s 25(1)  
om 2007 SL No. 41 s 10
  - def **“new licence”** ins 2007 SL No. 90 s 16
  - def **“non-metered authority”** ins 2005 SL No. 334 s 22(1)  
om 2006 SL No. 133 s 12
  - def **“Northern Pipeline Inter-connector”** ins 2006 SL No. 202 s 5
  - def **“original licence”** ins 2007 SL No. 90 s 16
  - def **“participating local government”** ins 2006 SL No. 202 s 5
  - def **“proposed transferor’s land”** om 2003 SL No. 99 s 24(1)
  - def **“public notice”** ins 2009 SL No. 44 s 9
  - def **“Queensland Bulk Water Supply Authority”** ins 2008 SL No. 219 s 8(2)
  - def **“raising of Mt Crosby Weir”** ins 2006 SL No. 202 s 5  
om 2008 SL No. 219 s 8(1)
  - def **“Regional Water Inter-Connectors”** ins 2006 SL No. 202 s 5
  - def **“re-lift water”** ins 2005 SL No. 334 s 22(1)  
om 2006 SL No. 133 s 12
  - def **“Report on Drought Contingency Projects”** ins 2006 SL No. 202 s 5

Endnotes

---

- def **“ROP”** ins 2006 SL No. 64 s 4
  - om 2007 SL No. 41 s 10
- def **“sale notice”** ins 2009 SL No. 44 s 9
- def **“settlement notice”** ins 2003 SL No. 99 s 24(2)
- def **“South East Queensland (Gold Coast) Desalination Facility”** ins 2006 SL No. 202 s 5
- def **“Southern Regional Water Pipeline”** ins 2006 SL No. 202 s 5
  - om 2010 SL No. 347 s 13
- def **“standard terms document”** ins 2003 SL No. 99 s 24(2)
- def **“State Development Regulation”** ins 2006 SL No. 202 s 5
- def **“stock purposes”** om 2005 SL No. 10 s 40(1)
- def **“SunWater”** sub 2004 SL No. 166 s 46(2); 2009 SL No. 137 s 42
- def **“supplemented water”** ins 2003 SL No. 13 s 13
- def **“transfer”** ins 2007 SL No. 90 s 16
- def **“transferee’s allocation”** om 2003 SL No. 99 s 24(1)
- def **“transfer notice”** ins 2007 SL No. 90 s 16
- def **“Traveston Crossing Dam Stage 1”** ins 2006 SL No. 202 s 5
  - om 2010 SL No. 347 s 13
- def **“Tropical Cyclones Larry and Monica”** ins 2006 SL No. 159 s 25(1)
  - om 2007 SL No. 41 s 10
- def **“upgrade of Enoggera Water Treatment Plant”** ins 2008 SL No. 219 s 8(2)
  - om 2010 SL No. 347 s 13
- def **“UTM”** ins 2005 SL No. 134 s 13
- def **“Water and Sewerage Program”** ins 2006 SL No. 202 s 5
- def **“water entitlement document”** om 2003 SL No. 99 s 24(1)
- def **“Water for South East Queensland document”** ins 2006 SL No. 202 s 5
- def **“Water Infrastructure Project Board”** ins 2006 SL No. 202 s 5
- def **“Western Corridor Recycled Water Scheme”** ins 2006 SL No. 202 s 5
- def **“works”** ins 2005 SL No. 10 s 40(2)
  - amd 2005 SL No. 334 s 22(9)
- def **“Wyaralong Dam”** ins 2006 SL No. 202 s 5

© State of Queensland 2011